



## **Constitutional and Nomination Committee**

Date: Monday, 4 November 2019

Time: 2.00 pm

Venue: Council Antechamber, Level 2, Town Hall Extension

Everyone is welcome to attend this committee meeting.

### **Access to the Council Chamber**

Public access to the Council Chamber is on Level 2 of the Town Hall Extension, using the lift or stairs in the lobby of the Mount Street entrance to the Extension. That lobby can also be reached from the St. Peter's Square entrance and from Library Walk. **There is no public access from the Lloyd Street entrances of the Extension.**

## **Membership of the Constitutional and Nomination Committee**

---

**Councillors** - Karney (Chair), Curley, Flanagan, Lanchbury, Leech, Leese, N Murphy, S Murphy, Razaq and Reeves

## Agenda

---

**1. Urgent Business**

To consider any items which the Chair has agreed to have submitted as urgent.

**2. Appeals**

To consider any appeals from the public against refusal to allow inspection of background documents and/or the inclusion of items in the confidential part of the agenda.

**3. Interests**

To allow Members an opportunity to [a] declare any personal, prejudicial or disclosable pecuniary interests they might have in any items which appear on this agenda; and [b] record any items from which they are precluded from voting as a result of Council Tax/Council rent arrears; [c] the existence and nature of party whipping arrangements in respect of any item to be considered at this meeting. Members with a personal interest should declare that at the start of the item under consideration. If Members also have a prejudicial or disclosable pecuniary interest they must withdraw from the meeting during the consideration of the item.

**4. Minutes**

To approve as a correct record the minutes of the meeting held on 2 October 2019.

5 - 6

**5. Statutory Review of Polling Districts and Polling Places:  
Draft Proposals**

The report of the Chief Executive is enclosed.

7 - 188

## Information about the Committee

---

The Constitutional and Nomination Committee deals with the appointment of councillors to serve on committees and certain external organisations.

The Committee also considers proposed changes to the Council Constitution and recommendations for the granting of civic honours to individuals and organisations. Business for consideration at a meeting is set out on the agenda sheet.

Copies of the agenda are available beforehand from the reception area at the Main Entrance of the Town Hall in Albert Square and may be viewed on the Council's website up to seven days prior to the date of the meeting (see web information below). Some additional copies are available at the meeting from the Committee Officer.

It is the Council's policy to consult people as fully as possible before making decisions which affect them. Members of the public do not have a right to speak at meetings but may do so if invited by the Chair. If you have a special interest in an item on the agenda and want to speak, tell the Committee Officer, who will pass on your request to the Chair.

Agenda, reports and minutes of all Council meetings can be found on the Council's website [www.manchester.gov.uk](http://www.manchester.gov.uk)

Joanne Roney OBE  
Chief Executive,  
3<sup>rd</sup> Floor, Town Hall Extension,  
Lloyd Street,  
Manchester, M60 2LA

## Further Information

---

For help, advice and information about this meeting please contact the Committee Officer:

Beth Morgan  
Tel: 0161 234 3043  
Email: [b.morgan@manchester.gov.uk](mailto:b.morgan@manchester.gov.uk)

This agenda was issued on **Friday, 25 October 2019** by the Governance and Scrutiny Support Unit, Manchester City Council, Level 3, Town Hall Extension (Mount Street Elevation), Manchester M60 2LA.

This page is intentionally left blank

## **Constitutional and Nomination Committee**

### **Minutes of the meeting held on Wednesday, 2 October 2019**

#### **Present:**

Councillor Karney – in the Chair  
Councillors Curley, Flanagan, Lanchbury, Leech and N Murphy

**Apologies:** Councillors Leese, S Murphy, Razaq and Reeves

#### **CN/19/20 Minutes**

#### **Decision**

To approve as a correct record, the minutes of the meeting held on 10 July 2019.

#### **CN/19/21 Revision of the Council's Constitution**

The City Solicitor was required to monitor and review the operation of the Constitution on an on-going basis and, where necessary, propose amendments for the Council to consider. The committee considered a report that detailed certain matters that had arisen since the Council considered the full review of the Constitution on 3 October 2018 (Minute CC/18/79) and the interim review in May 2019 (Minute CC/19/48). A copy of the all the revised sections was attached to the report, and the changes were summarised. The Committee supported the proposed changes.

#### **Decision**

To note the report and recommend that the Council:

1. agree to suspend Procedural Rule 25.1 that relates to decisions made within the last six months;
2. adopt, subject to 3 below, the revised Sections of the Constitution of the Council, namely:
  - a) Part 2
  - b) Part 3: Sections A, B, C and F
  - c) Part 4: Sections A, B, D and E
  - d) Part 5
  - e) Part 6: Sections B, C, E, F and G
  - f) Part 8;
3. readopt the remainder of the Constitution.

**CN/19/22 Membership of Council Committees and representation on other authorities, joint boards and joint committees**

**Decisions**

1. To recommend that the Council suspend Procedural Rule 25.1 to allow the following decisions which involve reconsideration of a decision taken by the Council within the previous six months.
2. To recommend the Council to make the following changes in appointments to Committees and Joint Committees of the Council, and to the membership of GM bodies and committees.

<b>COMMITTEE</b>	<b>MEMBER APPOINTED</b>	<b>MEMBER REMOVED</b>
Economy Scrutiny Committee		Councillor Hitchen
Communities and Equalities Scrutiny Committee	Councillor Hitchen	Councillor Rowles
Health Scrutiny Committee		Councillor Watson
Planning and Highways Committee	Councillor Andrews Councillor Flanagan	Councillor Clay Councillor Wilson
<b>Joint Bodies / GM Bodies and Committees</b>		
AGMA Statutory Functions Board	Councillor Whiston (Substitute Member)	

**CN/19/23 Review of Polling Districts and Polling Places - request for an additional meeting of the Committee**

**Decision**

To hold an additional meeting of the Committee, week commencing 4 November 2019 (date to be agreed).

**Manchester City Council  
Report for Resolution**

**Report to:** Constitutional and Nomination Committee – 4 November 2019  
Council – 27 November 2019

**Subject:** Statutory Review of Polling Districts and Polling Places: Draft Proposals

**Report of:** The Chief Executive

---

**Purpose of the report**

To consider the Council's draft proposals for the statutory review of polling districts and polling places.

**Recommendations**

1. To note the submissions made to the Council in respect of the review of polling districts and polling places for the City of Manchester.
2. To note the proposals in respect of the review.
3. To recommend to the Council the adoption of parliamentary polling districts and parliamentary polling places as set out in the scheme contained in Appendix 1 and in the maps found at Appendix 2.
4. To recommend to the Council the approval of the reasons given in the report for the in respect of the designation of parliamentary polling districts and parliamentary polling places.
5. To recommend to the Council that the scheme contained in Appendix 1 be adopted in relation to both Parliamentary and Local government elections.
6. To recommend to the Council that the Chief Executive is requested to publish such notices and other documentation required by law on completion of the review.
7. To recommend that the Council requests that the Electoral Registration Officer makes the necessary amendments to polling districts for the 1 December 2019 electoral register. It should be noted that if a Parliamentary General Election does take place in December, the electoral register will need to be published on the existing scheme. This is to ensure that polling station information contained on poll cards remains accurate for election day. The electoral register will then need to be re-published on 1 January or 1 February 2020, to reflect the new scheme.
8. To recommend to the Council that authority continues to be delegated to the Chief Executive to make, where necessary, alterations to the designation of any polling place prior to the next full review in consultation with ward

councillors, group leaders and the Chair of Constitutional and Nomination Committee.

### Wards affected:

Blackley and Broughton Constituency - Harpurhey, Higher Blackley, Deansgate (1DGA)

Manchester Central Constituency - Deansgate, Hulme, Miles Platting & Newton Heath, Piccadilly, Whalley Range (2WRF)

Manchester Gorton Constituency – Fallowfield, Levenshulme, Longsight, Rusholme, Whalley Range

Manchester Withington Constituency – Chorlton Park, Didsbury East, Didsbury West. Wythenshawe and Sale East Constituency – Sharston, Woodhouse Park

Community Strategy Spine	Summary of the contribution to the strategy
Performance of the economy of the region and sub region	The Our Manchester Strategy sets out the vision for the city to 2025.
Reaching full potential in education and employment	The Council’s scheme of polling districts and polling places operates for parliamentary, local elections and other polls. It is therefore a key part of the city’s governance arrangements.
Individual and collective self esteem – mutual respect	Local elections provide the opportunity for eligible Manchester residents to elect Councillors to represent them and therefore to influence how the Our Manchester Strategy is delivered.
Neighbourhoods of Choice	

**Full details are in the body of the report, along with any implications for:**

- Equal Opportunities Policy
- Risk Management
- Legal Considerations

### Financial implications and consequences for revenue budget:

The costs of conducting the Review have been in the region of £3,000 to include the cost of publishing statutory notices, production of consultation materials, the access audits undertaken by Manchester Disabled People’s Access Group and transportation relating to polling district and polling place visits and consultation activity. This will be funded from within the existing Electoral Services budget.

The cost of a polling place is dependent on a number of factors, including staffing and premises hire (where these are payable), caretaker and/or security costs and any necessary adaptations e.g. temporary ramps and barriers, where required. However, on average the cost of each polling place is in the region of £1,000.

It is expected that the implementation of the final proposals will increase the cost of polling places (premises and staffing) by approximately £7,000 for a standalone local election. In a combined poll (for example a local and parliamentary general election)



these costs will be split accordingly, thereby reducing the cost to the council to £3,500.

### **Financial consequences for capital budget:**

None

### **Equal Opportunities Implications**

The City Council has a statutory responsibility to seek to ensure that polling places are accessible to all electors. The accessibility of buildings and location of polling places has been a key factor in developing the proposals. Consultation with electors and work with disability group representatives has been undertaken. The City Council will continue to work with disability groups' representatives to implement recommendations regarding reasonable adjustments to polling places and provide the appropriate training to polling station staff where required.

### **Background documents:**

- Representation of the People Act 1983
- The Review of Polling Districts and Polling Places (Parliamentary Elections) Regulations 2006
- The Electoral Administration and Registration Act 2013
- Report to Constitutional and Nomination Committee 10 July 2019
- Review consultation questionnaire
- Summary of representations received by the City Council and the (Acting) Returning Officer in connection with the review

### **Appendices:**

- Appendix 1: Final Proposals for changes to polling districts and polling places
- Appendix 2: Ward Maps detailing proposed Polling District boundaries and Polling Places
- Appendix 3: Terminology used in the Report
- Appendix 4: Polling Place/Station Risk and Suitability Assessment Criteria
- Appendix 5: Review of polling districts and polling places 2019 consultation questionnaire
- Appendix 6: (Acting) Returning Officer's Representations published 2 August 2019
- Appendix 7a: Summary of responses to the consultation from Elected Representatives
- Appendix 7b: Summary of responses to the consultation from members of the public
- Appendix 8: Manchester Disabled Person's Access Group – Access Audits

**Contact officers:**

Joanne Roney OBE  
Chief Executive  
j.roney@manchester.gov.uk 0161 234 3006

Fiona Ledden  
City Solicitor  
fiona.ledden@manchester.gov.uk 0161 234 3087

Emma Burnett  
Head of Electoral Services  
e.burnett@manchester.gov.uk 0161 234 3146

## **1. Background**

- 1.1 As required by the Electoral Administration and Registration Act 2013, compulsory reviews of parliamentary polling districts and polling places must take place every 5 years, reflecting the Fixed Term Parliament Act 2011.
- 1.2 The Council undertook its last compulsory review, which was combined with a review of local election arrangements, in the autumn of 2013 coming into effect in February 2014. An interim review of the city's parliamentary and local polling districts and polling places took place in the autumn of 2017. This was needed to take into consideration the City's ward boundary changes, following an Electoral Review by the Local Government Boundary Commission for England (LGBCE). This new scheme came into effect when the register was re-published on 1 February 2018, ahead of May's elections, when the new wards came into force. The Council's next compulsory review was then required within the 16 month period beginning on 1 October 2018 and concluding by 31 January 2020.
- 1.3 At the Constitutional and Nomination meeting on 10 July 2019, the Committee authorised the initiation of a statutory review of the city's parliamentary polling districts and polling places, to be combined with a review of local government polling districts. The formal review process started on 15 July 2019 and will end on the 27 November 2019, thereby allowing the changes in polling districts to be reflected in the electoral register when it is published on 1 December 2019 (see under Recommendation 7 for more details regarding publication).

## **2. The designation of polling districts, polling places and polling stations**

- 2.1 The designation of the city's polling districts and places is the responsibility of the Council and the relevant functions are delegated to the Constitutional and Nomination Committee in the Scheme of Delegation. This includes the Council's duties under the Representation of the People Act 1983 to divide constituencies into polling districts and also the power to divide wards into polling districts at local government elections. Polling districts for local government elections are not automatically part of the statutory review. However the Electoral Commission advises that polling districts for UK parliamentary and local government elections should always be the same. It therefore follows that any review of parliamentary polling arrangements should be conducted simultaneously with one of local government arrangements, and with those for any other type of election for which provision is made for the designation of polling districts and polling places, for example, the Combined Authority Mayoral election.
- 2.2 The allocation of polling stations within polling places is not a Council function and is the responsibility of the Returning Officer for the election concerned. However, in practice, the location of likely polling stations is a key consideration when identifying polling places and the boundaries of polling districts, particularly in those areas of the city where there are limited suitable premises.

- 2.3 Although the legislation would seem to suggest the adoption of a top down approach to the review, with polling districts being determined before polling places, in practice a bottom up approach is usually adopted. The reality is that, where good quality polling station sites are identified, it is sensible to build polling places and districts around them and this is recognised by the Electoral Commission, which produces guidance to local authorities with regard to the designation of polling places and districts.
- 2.4 On occasion, it may be necessary to change the designation of a polling place outside the statutory review process or meeting of the Constitutional and Nomination Committee. This usually occurs as a result of premises being closed or unexpectedly becoming unavailable, often at short notice, or if an unscheduled or early poll takes place. Authority is delegated to the Chief Executive to make, where necessary, alterations to the designation of any polling place in such circumstances, in consultation with group leaders, ward Councillors and the Chair of Constitutional and Nomination Committee, as agreed by Council at its 24 January 2018 meeting.

### **3. Aims of the review**

- 3.1 In conducting a statutory review the Council must, when designating polling districts, seek to ensure that all electors have such reasonable facilities for voting as are practicable in the circumstances.
- 3.2 In designating polling places the Council has an obligation that it will:
- (a) seek to ensure that all the electors in the constituency have such reasonable facilities for voting as are practicable in the circumstances;
  - (b) seek to ensure that so far as is reasonable and practicable, the polling places it is responsible for are accessible to all electors who are disabled;
  - (c) have regard to the accessibility of disabled persons to potential polling stations in the polling place;
  - (d) other than in special circumstances, locate the polling place in the polling district it serves; and
  - (e) ensure the polling place is small enough to indicate to electors in different parts of the polling district how they will be able to reach the polling station.
- 3.3 The focus of the review was to identify wherever possible, polling places/polling stations (included temporary polling stations) which met set criteria relating to the location, facilities, accessibility, health and safety and space.
- 3.4 Whilst ideally the Council would have the choice of a range of fully accessible buildings, conveniently located for the electors in the area, this is not always the case and there may be little choice available. Where it is not possible to

identify polling stations which meet the specification exactly, particularly around accessibility, every reasonable adjustment will be undertaken to provide access for all electors. Further details regarding the terminology used in this report can be found in Appendix 3.

- 3.5 One of the key considerations taken into account during this review process was future plans for development activity across the city. Officers have collated information from a variety of sources using the Council's wider knowledge and intelligence in relation to demographics, residential planning and development to understand the future volume and distribution of electors. This is particularly relevant to wards in the city centre and its fringes where the greatest levels of new residential development are taking place. This work is also taking into account the suitability, availability and accessibility of polling places, including the identification of new premises, to inform the development of proposals of a new scheme.
- 3.6 It should be noted that parliamentary constituency boundaries are based on groupings of the wards in place prior to Manchester's Electoral Review. The city's new ward boundaries which came into effect in May 2018, therefore no longer exactly correlate with the parliamentary constituency boundaries. In order to ensure that both parliamentary and local elections (standalone or combined) can be delivered using the same scheme, there are a small number of polling districts (with accompanying polling places) where the boundaries cannot be changed. These can found highlighted in Appendix 1

#### 4. The Review Process and timetable

The review comprised three formal stages. These stages are set out in the timetable below:

##### 4.1 Compulsory Review of Polling Districts and Polling Places 2019 – Timetable.

<b>Week beginning</b>	<b>Activity</b>
8 July 2019	Meeting of Constitutional and Nomination Committee (10 July)
<b>Stage 1: Formal notification of the Review</b>	
8 July 2019	Formal notification of the Review (11 July)
<b>Stage 2: Start of the Consultation period</b>	
15 July 2019	Start of the consultation (15 July)
29 July 2019	Publication of the (Acting) Returning Officer's representations (2 August)
30 September 2019	Consultation ends (4 October)
<b>Stage 3: Concluding the Review</b>	
4 November 2019	Special meeting of Constitutional and Nomination Committee to consider proposals (4 November )
25 November 2019	Recommendations to Full Council (27 November)
25 November 2019	ERO to publish Electoral Register (1 December) *

\* **Please note** - if a Parliamentary General Election does take place in December, the electoral register will need to be published on the existing scheme. The register will then need to be re-published to reflect the new scheme on either 1 January 2020 or 1 February 2020 depending on relevant circumstances.

## **4.2 Intelligence and data collection**

4.2.1 Following the implementation of the current scheme in 2018, officers in the Electoral Services Unit on behalf of the (Acting) Returning Officer have been actively monitoring the effectiveness of the current polling station arrangements for electors, taking into account the number of electors and turnout at different polls. As part of this process, a record had been kept of any comments received from stakeholders, including previous representations made by elected representatives, officers and premises, for consideration once the review was formally underway.

## **4.3 Polling Place/Station Visits**

4.3.1 Electoral Services Unit officers undertook visits to polling stations during August, September and October 2019. The purpose of these visits was to assess the suitability of existing arrangements and identify alternatives where required, as well as taking into consideration the implications of planned electorate growth as a result of residential development. This work then assisted in developing the (Acting) Returning Officer's representations.

4.3.2 When assessing the suitability of polling places/stations an assessment of the following issues were taken into account:

- the proximity of the polling place to populated areas
- accessibility
- signage
- management and configuration of the polling station
- capacity of polling places to accommodate more than one polling station if necessary
- the number of electors within the district
- recent development and population changes

4.3.3 The detailed criteria used to assess potential polling places/stations is attached at Appendix 4.

## **5. Consultation approach and representations received**

### **5.1 Overview**

5.1.1 The Council's consultation period ran between 15 July 2019 and 4 October 2019. During this time, any elector in a constituency located wholly or partly in the Council's area could make representations, together with other interested persons and bodies, including elected representatives. By law, representations must also be sought from such persons as the Council considers to have particular expertise in relation to access to premises or

facilities for persons who have different forms of disability; such persons must also have an opportunity to make representations and comment on the (Acting) Returning Officer's representations.

## 5.2 The (Acting) Returning Officer's representations

5.2.1 The (Acting) Returning Officer for the relevant Parliamentary constituencies is required to make a compulsory submission, which must then be published by the Council. This must include information regarding the location of polling stations within polling places. As part of this review the (Acting) Returning Officer identified a number of issues relating to particular polling districts/places to be considered by the Council in detail as part of its statutory review.

## 5.3 Consultation with Elected Representatives

5.3.1 As part of the consultation process, consultation meetings with Elections Officers were held for each constituency. All Councillors, Members of Parliament for Manchester's five parliamentary constituencies and political parties, were invited to attend, so their comments and suggestions relating to their wards could be captured.

## 5.4 Consultation with Electors

5.4.1 A consultation questionnaire seeking views on current polling arrangements was published on the City Council's website. Hard copies of the questionnaire were also available and were circulated to all libraries in the city as well as being available in the Customer Service Centre, in the Town Hall Extension. A copy of the review consultation questionnaire is available at Appendix 5. Maps showing the current arrangements were also available for inspection in the locations shown in the table below. From 2 August 2019, the (Acting) Returning Officer's representations were also published on the Council's website and in hard copy at the same the locations.

Constituency	Location
Blackley and Broughton	North City Library, Harpurhey
Manchester Central	Central Library, St Peter's Square
Manchester Gorton	Gorton Library
Manchester Withington	Chorlton District Library
Wythenshawe and Sale East	Forum Library, Wythenshawe

## 5.5 Consultation with Disability Groups

5.5.1 The Council sought representations on the current arrangements and the (Acting) Returning Officer's representations from the following groups:

- Manchester Disabled People's Access Group
- Breakthrough UK
- Greater Manchester Coalition of Disabled People
- GM Disability History Archive

- Our Manchester Disability Plan Board
- Manchester Deaf Centre
- Manchester People First ( Learning Disability)
- Manchester City Council Disabled Staff Group

## **5.6 Key stakeholders**

5.6.1 For the formal review process, the Council wrote to the following groups inviting comments or suggestions regarding the suitability of polling districts and polling places in the city:

- Councillors
- Members of Parliament for Manchester's five parliamentary constituencies
- Members of European Parliament
- Combined Authority Returning Officer
- GM Mayor
- Political parties
- Parish Councillors

## **6 Consultation Submissions**

### **6.1 The (Acting) Returning Officer's Submissions**

6.1.1 The (Acting) Returning Officer's response was published on 2 August 2019 and is attached at Appendix 6. It focuses on polling stations where current arrangements needed to be reviewed and consideration of where new polling stations will be required in areas where significant residential development is expected.

### **6.2 Elected Representatives Responses**

6.2.1 Elected representatives from 16 wards (or relevant parliamentary constituencies) attended the meetings and made representations. In addition a further five sent written submissions. Records of the detail from the meetings and emails received can all be found summarised at Appendix 7a.

### **6.3 Elector Responses**

6.3.1 A total of 146 responses were received from electors through the online questionnaires and three responses were received in hard copy. The comments received are summarised at Appendix 7b. Where possible, representations have been reproduced exactly as received, however where this is not practicable due to the length of the submission the key points have been summarised instead.

6.3.2 A number of comments received from Electors were out of scope of this review and therefore cannot be addressed. This includes: Ward boundary changes, requests to vote electronically and Saturday voting.

### **6.4 Disability Groups Responses**



- 6.4.1 No responses were received from the other groups listed under 5.1.1.
- 6.4.2 The Manchester Disabled People's Access Group was also commissioned by the Council to undertake a number of access audits of potential new polling places/stations which had been identified through the course of the review.
- 6.4.3 Three proposed polling places have been visited:
- Redeemed Christian Church of God Strong Tower Miracle Arena, Crab Lane (1HBF)
  - Yes Building, 115 Briscoe Lane (2MNJ)
  - St Mary of the Angels and St Clare, Parish Centre, Elbow Street (3LEC)
- 6.4.4 Where necessary, the Electoral Services Unit will work with these premises to ensure that reasonable adjustments are made to ensure the polling places are accessible to all electors.
- 6.4.5 A copy of this report can be found at Appendix 8.

## **7.1 The Draft Proposals**

- 7.1 The draft proposals have been devised to meet the statutory requirements that the Council must consider when designating polling districts and polling places. In particular, the Council is required to consider the criteria set out at paragraph 4.3 of this report and also the following factors:

(a) geographical size of polling districts;

(b) size of the electorates of polling districts (however, a large polling district electorate may not itself be an issue, provided that its polling place is such that the required number of polling stations can be properly accommodated). This also included consideration of merging smaller polling districts, particularly in areas of low turnout, so that resources can be targeted effectively to where they are most required;

(c) the need for Ringway Parish to have its own polling district;

(d) the need for polling districts to have boundaries that enable it to contain a suitable polling place;

(e) the distance of the polling place from all areas of the polling district;

(f) other features of the polling district's geography that may make reaching a polling place difficult for some or all of its electors;

(g) accessibility of the polling place to disabled electors;

(h) the likely location of any polling station(s) within the polling place, including consideration of their accessibility for disabled electors;

(i) suitability of the polling place in terms of the space required to effectively conduct polling;

(j) the need to minimise disruption caused to schools and other premises as much as possible. The (Acting) Returning Officer is entitled to use, free of charge, schools maintained or assisted by the local authority as well as those schools that receive grants made out of monies provided by parliament. The Electoral Services Unit works with schools to find solutions to enable them to remain open while being used as polling stations. In other cases alternative premises have been explored and utilised where possible.

- 7.2 A summary of the draft proposals in respect of polling districts and polling places is set out below. A more detailed analysis of the nature of these changes, including the streets affected and electorate numbers, is attached at Appendix 1. The accompanying ward maps can be found at Appendix 2. The electorates in this report and in the appendices are based on local rather than parliamentary electorates (as the local figures are higher) on 1 October 2019. Where changes to polling districts are proposed, the electorate figures are indicative only, as final electorate figures cannot be determined until after the publication of the electoral register. In all cases the proposed parliamentary polling districts are also the proposed local government polling districts.
- 7.3 In developing these proposals all consultation responses received have been considered.
- 7.4 For the purposes of the review, the description of the polling place should be read as to be not only the building itself, but also the immediate environs. This will provide sufficient flexibility for the Returning Officer to site additional or alternative stations on the site as required.
- 7.5 It should be noted that if any proposals result in a change in the overall number of polling districts within a ward, the code (a number and three letters) for the polling districts in that ward will be revised to ensure these are sequential.

## **Blackley & Broughton Constituency**

### **Harpurhey**

The following is proposed for the Harpurhey ward:

- To create a new Polling District 1HAL from the properties at the bottom of 1HAH south of Fitzgeorge Street. The new polling district will have approx. 438 electors. The remaining properties in polling district 1HAH will have 591 electors. Electors in 1HAH will continue to vote at Saviour Church, it is proposed that electors in the new polling district 1HAL will vote at the Community Room in Roach Court. This new location is more central to the electors in the new polling district than their current polling arrangements and better takes into account the geography of the area. Currently electors south

of Fitzgeorge Street have a long walk up Rochdale Road to vote at Saviour Church which is at the opposite end of the current polling district.

### **Higher Blackley**

The following is proposed for the Higher Blackley ward:

- Electors in 1HBF will vote at Redeemed Christian Church of God Strong Tower Miracle Arena. It is proposed that the 1HBF polling district is redrawn so that this polling place comes within its boundary. Properties south of Poolton Road along Crab Lane (affecting approx. 66 electors who presently reside in 1HBE) will be moved into 1HBF. This change will allow voters in 1HBF to have a permanent location for their polling place instead of the Temporary Building on Riverdale Road, given the site on which it has been located is no longer available. The electors remaining in 1HBE will continue to vote at St Andrew's Hall.

### **Deansgate (1DGA)**

The following is proposed for the Deansgate ward:

- Whilst it is recognised that the current polling place (Park Inn) is not ideally located for all electors in this polling district, it has not been possible to identify an alternative. This situation will be kept under review in the future due to ongoing development in the area. The boundaries of this polling district cannot be changed as it falls within the Blackley and Broughton constituency unlike the rest of Deansgate ward.
- Electors will continue to vote at Park Inn.

### **Manchester Central Constituency**

#### **Deansgate**

The following is proposed for the Deansgate ward:

- To create a new Polling District 2DGF from part of 2DGB. This polling district will take in properties to the east of Oxford Road to accommodate future growth in this area. There are currently approx. 549 electors in these properties. The predicted growth of electors over the next 3 years for this polling district would increase the electorate to approx. 2119. In the remaining properties in 2DGB there will be approx. 1344 electors, with a projected growth to approx. 1800. Electors in the existing 2DGB currently vote at Anthony Burgess Foundation and it is proposed that electors in both polling districts will continue to vote here until the electorate increases in the new polling districts (2DGF) has grown to a level which will justify it having its own polling place.
- To create a new polling district 2DGE from part of 2DGD. This new polling district would be formed from properties to the east of Chester Road /

Bridgewater Viaduct and take in the large new Deansgate Square development. The new polling district 2DGE will have approx. 1717 electors with a projected growth to approx. 4200 electors. Officers are still undertaking work to identify a suitable polling place in this polling district and an update will be provided to the Committee at their 4 November meeting.

- The remaining properties in 2DGD will have approx. 1526 electors. Electors will continue to vote at Castlefield Hotel.

## **Hulme**

The following is proposed for the Hulme ward:

- It is proposed that two new polling districts are created in part of the existing 2HUA, north of Chester Road, due to the significant growth expected in this area over the next 3 years. A new polling district 2HUF will contain properties west of Hulme Road and will have approx. 968 electors with a projected growth of approx. 1785 electors. A second new polling district 2HUG will contain properties to the east of Hulme Road and will have approx. 1493 electors with a projected growth of approx. 2853. It is proposed that electors from both 2HUF and 2HUG will vote at Urban Splash Offices in Timber Wharf which is located within 2HUG. In the future a dedicated polling place is likely to be required in 2HUF as the electorate size increases over time.

## **Miles Platting & Newton Heath**

The following is proposed for the Miles Platting & Newton Heath ward:

- To create a new polling district 2MNJ from part of the existing 2MNF polling district to take in properties north of Briscoe Lane and part of the existing 2MND polling district to take in properties west of Old Church Street. This polling district will have approx. 835 electors with some small electorate growth also predicted in the future. It is proposed that electors will vote at the Yes Building. This is an Adult Education building well known to the local community and it is located centrally within the main residential area of this proposed polling district.
- The boundary for 2MNF will change on its western border with 2MNG and will take in the properties south of Briscoe Lane and north of Riverpark Road where the abattoir is situated. 2MNF will have approx. 2356 electors and electors will continue to vote at The Stirling Centre.

## **Piccadilly**

The following is proposed for the Piccadilly ward:

- To accommodate the significant growth expected in this area over the next three years, it is proposed that 2PYB is split. Properties west of London Road will remain in 2PYB and will continue to vote at polling place Manchester College, Shena Simon Campus, as there are no other suitable premises

available in this polling district. This polling district will have approx. 1653 electors with a projected growth to approx. 3600. The remaining properties in the existing 2PYB to the east of London Road as well as properties in 2PYD east of Rochdale canal will become 2PYF with approx. 464 electors, but with a projected growth to approx. 2000 electors. It is proposed that electors in 2PYF will continue to vote at Shena Simon Campus until the elector increase in the new polling district has grown to a level which will justify it having its own polling place.

- To accommodate the significant growth expected it is proposed 2PYC is split, properties to the east of Rochdale Road will remain in 2PYC with approx. 237 electors and a projected growth to approx. 3100 electors. Properties to the west of Rochdale Road will form 2PYE with 1272 electors. Electors in 2PYC currently vote at Abbott Primary School, but it is proposed that they will vote at the Marriott Hotel on Mason Street. Moving to this new polling station will allow electors to vote at a polling place in a more convenient location for electors, nearer to the city centre.

### **Whalley Range - 2WRF**

- Significant development is currently taking place on the old Stagecoach depot on Princess Road. It is expected that a new polling place for this polling district will be required once it is completed due to the increase in electorate. A community hub is planned as part of the new site which is likely to be able to accommodate a polling place within in it.

### **Manchester Gorton Constiteuncy**

#### **Fallowfield**

The following is proposed for the Fallowfield ward:

- Electors in 3FAA will vote at The Place (Fallowfield Community Library). Electors currently vote at Wilbraham Primary School. Due to the large campus at this site there has historically been voter confusion regarding which entrance to use. The Place, which is located next to Wilbraham Primary School, will provide a more suitable and easily accessible premises.
- Electors in 3FAD will vote at Owens Park. Electors currently vote at The Armitage Centre but negative elector feedback has been received regarding the distance from the road. It is therefore proposed that this polling place is moved to Owens Park, which is more conveniently located for electors and which is already a polling place for 3FAE.

#### **Levenshulme**

The following is proposed for the Levenshulme ward:

- Electors in 3LEA will vote at Arcadia Library and Leisure Centre. Electors currently vote at The Klondyke but since the Local Government Boundary

Commission for England's Electoral Review this polling place is now located within the Burnage ward, and already used by another polling district. Due to high turnout in the area, it is necessary for them to use different premises going forwards. Arcadia Library and Leisure Centre is located within the correct polling district, has good access and is well known to the local community.

- Electors in polling districts 3LEC and 3LEE will merge and be renamed as 3LEC and vote at the new polling place St Mary of the Angels and St Clare Parish Centre, Elbow Street. 3LEE currently has approx. 230 electors and 3LEC has approx. 1611. Electors in 3LEE currently vote at Alma Park School but this will no longer be available for future elections. Electors in 3LEC currently vote at Levenshulme Baptist Church, Elmsworth Avenue, but it is considered that St Mary of the Angels and St Clare Parish Centre is more central for electors of the new merged polling district.
- Polling district 3LEH will be renamed to 3LEE for sequential naming purposes only

### **Longsight**

The following is proposed for the Longsight ward:

- That current polling district 3LOE is split. Electors in 3LOE currently vote at Belle Vue Leisure Centre. It is proposed that electors above Kirkmanshulme Lane will be the new polling district 3LOJ and will continue to vote at Belle Vue Leisure Centre. There will be approx. 608 electors in this new polling district, but future development on this site is expected. Properties south of Kirkmanshulme Lane and on Mount Road will continue to be in 3LOE with approx. 1731 electors. It is proposed electors in the revised 3LOE will vote at Gorton South Surestart Centre which is central to the properties in 3LOE and is more conveniently located for electors. The new polling district 3LOE will also take in properties from 3LOG above East Road and Thompson Road.
- The remaining part of 3LOG is further split with properties in the lower right of the polling district with Wembley Road and Hamilton Road forming the border and becoming 3LOH. It is proposed that electors within this new polling district will vote at Rushbrook Primary Academy which is conveniently located for electors in this part of the polling district. It is proposed that electors in the original part of the polling district 3LOG will vote at The Grange School after Gorton Primary School became unavailable this year. 3LOG will have approx. 1165 electors and 3LOH will have approx. 1459 electors.

### **Rusholme**

The following is proposed for the Rusholme ward:

- After reviewing the operation and location of this polling place at Hulme Hall, Oxford Place (3RUC) which was used for the local elections and European Parliamentary Elections in May, it is considered that Xaverian College, Lower

Park Road, would be a more suitable location for the polling place within the polling district and is well known by the electorate.

- The current polling district 3RUB is split to make a new polling district 3RUG to incorporate the Unsworth Park (a Manchester University student accommodation development). The boundary of the new 3RUG being from the rear of properties on Birchfield Road to the north of the Pavilion on the playing fields west across the playing field to Whitworth Lane and following the southern edge of the ward boundary. The polling place for this new polling district would be Owens Park which will be easily accessible to electors living in the Unsworth Park development. There will be 1120 properties which will be occupied by University Students in this new polling district. After full occupation of the development it is expected that there will be an electorate of at least 2000. The remainder of the existing polling district 3RUB will have approx. 1424 electors. They will continue to vote at Birchfields Primary School.

### **Whalley Range:**

The following is proposed for the Whalley Range ward:

- For 3WRA the eastern boundary is changed so that the properties on the eastern side of Wood Road are included in 3WRA from 3WRB. While electors north of Russell Road on Dudley Road are moved into 3WRB. 3WRA will have approx. 1674 electors.
- For 3WRB, as well as the changes highlighted above, the eastern boundary of 3WRB is extended to include all of the properties on Stanley Road, Wellington Road, Mayfield Road, Range Road, Deepark Road and Acron Drive, as well as all of Alexandra Park which were previously in 3WRD. On the western side of the ward electors in Churchill Avenue, Blenheim Avenue and the north section of Bedford Avenue are moved into 3WRE. 3WRB will have approx. 3098 electors.
- For 3WRC the northern boundary is to become Wilbraham Road, electors north of Wilbraham Road who were previously in 3WRC will move into 3WRD. 3WRC will have approx. 1181 electors.

All these proposals will assist in improving elector accessibility to polling places.

### **Manchester Withington Constituency**

#### **Chorlton Park**

The following is proposed for the Chorlton Park ward:

- The 2 properties in Southern Cemetery which are currently in 4CPA, are moved in 4CPB to allow the electors within these properties to vote at a polling station more conveniently located. This will move approx. 3 electors from 4CPA to 4CPB voting at Barlow Hall Primary School.

#### **Didsbury East**

The following is proposed for the Didsbury East ward:

- For both 4DEE and 4DEF the polling districts are split to the east of the railway track with the properties to the east of the railway track to be combined into a new polling district 4DEJ. It is proposed that electors in this new polling district will vote at Parrs Wood High School which is located within the polling district. This is more easily accessible to electors to the east side of the railway line, and is well known to the local community. 4DEJ will have approx. 1259 electors, 4DEE will have approx. 1111 electors and 4DEF will have approx. 882 electors.

### **Didsbury West**

The following is proposed for the Didsbury West ward:

- The polling district boundary line between 4DWB and 4DWF is redrawn so that 4DWB takes in the properties south of Nell Lane and all of Northern Grove. Electors in 4DWB will continue to vote at Fielden Campus and have approx. 1870 electors. 4DWF will gain a section of properties on Burton Road north of Nell Lane and electors will continue to vote at Cavendish Primary School. 4DWF will have approx. 2372 electors. These changes mean that electors in the areas where changes have been made will be voting at a polling place which is more conveniently located than where they currently vote.
- A number of representations have been received relating to the use of Cavendish Primary School. Whilst it has not been possible to identify an alternative premises at this time, the Electoral Services Unit will continue to work with the school to find ways to minimise the impact of its use in the future.
- Representations have been made regarding the current configuration of 4DWA and 4DWD, with the aim of increasing elector convenience. However, it has not been possible to identify an alternative or additional polling places suitable for use at this time within the ward. Officers are still undertaking work to look at options in this area and an update will be provided to the Committee at their 4 November meeting.

### **Wythenshawe and Sale East Constituency**

#### **Sharston**

The following is proposed for the Sharston ward:

- 5SHB is split down the middle of Brownley Road. Properties in the west of the polling district will remain in 5SHB and continue to vote at Manchester College, Wythenshawe Campus. Properties to the east of Brownley Road will form the new polling district 5SHH and it is proposed that electors will vote at Wythenshawe Community Church, which has previously used as a polling



place before the Local Government Boundary Commission for England review. Electors are familiar with the building and it is more conveniently located in the polling district.

- That polling district 5SHE boundary lines are redrawn and to bring in properties from 5SHC south of Glenby Avenue and Cadnam Drive. While properties to the west of Calve Croft Road will join 5SHF. These changes mean that electors in the areas where changes have been made will be voting at a polling place closer to where they currently vote. 5SHC will have approx. 1491 electors, 5SHE approx. 2359 electors and 5SHF approx. 964 electors.

### **Woodhouse Park**

The following is proposed for the Woodhouse Park ward:

- That electors in polling district 5WPD vote at St Anthony's RC Primary School due to the unavailability of St Anthony's Parish Centre. Electors have voted at the school previously and is located a short walk from the Parish Centre.

### **8. Publication of final proposals**

8.1 Once the final proposals are approved by the Constitutional and Nomination Committee and by the City Council, the Council's reasons for its decisions must be published. The Council must also publish:

(a) all correspondence sent to the Returning Officer in connection with the review;

(b) all correspondence sent to any person whom the authority thinks has particular expertise in relation to access to premises or facilities for persons who have different forms of disability;

(c) all representations made by any person in connection with the review;

(d) the minutes of any meeting held by the authority to consider any revision to the designation of polling districts or polling places within its area as a result of the review;

(e) details of the designation of polling districts or polling places within its areas as a result of the review; and

(f) details of the places where the results of the review have been published.

### **9. Further Reviews**

9.1 Once the review is completed, another review must take place within the next five years. However, the Council has discretion to review polling districts and places before that time where necessary.

- 9.2 On occasion, it may be necessary to change the designation of a polling place outside of the statutory review process. This can arise as a result of premises being closed, where better facilities are identified or where new premises are required due to the increasing size of the electorate.
- 9.3 The Committee is requested to authorise the Chief Executive, in consultation with group leaders and the Chair of Constitutional and Nomination, to make changes to the designation of polling places which occur outside of the formal review process, or where due to timescale constraints, it is not possible to take proposals to Constitutional and Nomination Committee.

## **10. Recommendations**

- 10.1 Recommendations to the Committee appear at the front of this report.

Ward name	Current Polling District	Proposed new Polling District	Parliamentary Constituency	Number of properties Sept 2019	Number of electors Sept 2019	Number of electors in proposed new Polling District	Further Information	Existing designated polling place	Proposed new designated polling place
<b>Charlestown</b>									
Charlestown	1CNA	1CNA	Blackley and Broughton	1241	2071		None	Crosslee Primary School, Crosslee Road, Blackley	No change
Charlestown	1CNB	1CNB	Blackley and Broughton	1075	1406		None	St John Bosco RC Primary School, Hall Moss Road, Blackley	No change
Charlestown	1CNC	1CNC	Blackley and Broughton	1170	1951		None	Chain Bar Methodist Hall, Nina Drive, Moston	No change
Charlestown	1CND	1CND	Blackley and Broughton	1315	1974		None	Joy Community Church, formerly known as St Marks Church Hall, Booth Hall Road	No change
Charlestown	1CNE	1CNE	Blackley and Broughton	488	832		None	St Margaret Marys Church Hall, St Margarets Road, New Moston	No change
Charlestown	1CNF	1CNF	Blackley and Broughton	809	1251		None	Vasa Club, Whitemoss Road, Blackley	No change
Charlestown	1CNG	1CNG	Blackley and Broughton	797	1328		None	St Mary's Church, Nuthurst Road	No change
Charlestown	2CNH	2CNH	Manchester Central	373	626		None	Miners Community Art and Music Centre, Teddington Road, Moston	No change
Charlestown	2CNJ	2CNJ	Manchester Central	259	485		None	Moston Fields Primary School, Croft Hill Road / Tyndall Avenue, Moston	No change
<b>Crumpsall</b>									
Cheetham	1CRA	1CRA	Blackley and Broughton	609	1109		None	Allotments Pavilion, Hoddesdon St cul-de-sac, off Hazelbottom Road	No change
Crumpsall	1CRB	1CRB	Blackley and Broughton	1411	2449		None	Crumpsall Lane Primary School - Nursery, Crumpsall Lane	No change
Crumpsall	1CRC	1CRC	Blackley and Broughton	879	1263		None	St Matthews Parish Hall, Cleveland Road, Crumpsall	No change
Crumpsall	1CRD	1CRD	Blackley and Broughton	423	883		None	St Thomas with St Mark Church, Junction of Chataway Road, and Hazelbottom Road	No change
Crumpsall	1CRE	1CRE	Blackley and Broughton	844	1558		None	St Annes Parish Hall, Crescent Avenue, Crumpsall	No change
Crumpsall	1CRF	1CRF	Blackley and Broughton	1132	1804		None	Cravenwood Primary Academy, Cravenwood Road, Crumpsall	No change
Crumpsall	CRG	1CRG	Blackley and Broughton	1358	2263		None	GMT Whitehouse Club, 193 Middleton Road, Crumpsall	No change
<b>Cheetham</b>									
Cheetham	1CTA	1CTA	Blackley and Broughton	1248	2575		None	Trinity United Church Hall, entrance Cheetham Hill Road, Cheetham	No change
Cheetham	1CTB	1CTB	Blackley and Broughton	1628	1857		None	Park Inn Hotel, 4 Cheetham Hill Road, Cheetham	No change
Cheetham	1CTC	1CTC	Blackley and Broughton	792	1377		None	Ukrainian Cultural Centre, 31 Smedley Lane, Cheetham	No change
Cheetham	1CTD	1CTD	Blackley and Broughton	1517	3105		None	St Chad's RC Primary School, Balmfield Street, Cheetham	No change
Cheetham	1CTE	1CTE	Blackley and Broughton	881	1536		None	Cheetham CE Community Academy, Halliwell Lane, Cheetham	No change
Cheetham	1CTF	1CTF	Blackley and Broughton	1320	2096		None	Unity Community Primary School, formerly known as Cheetwood Centre, 41 Allesley Drive	No change

## Harpurhey

Harpurhey	1HAA	1HAA	Blackley and Broughton	388	568		None	Mount Carmel RC Primary School, Nursery Block, Hunt Street, off Russett Road	No change
Harpurhey	1HAB	1HAB	Blackley and Broughton	1524	2204		None	Holy Trinity Church Hall, Goodman Street, Blackley	No change
Harpurhey	1HAC	1HAC	Blackley and Broughton	1172	1678		None	Harpurhey Neighbourhood Project, Carisbrook Street, entrance off Conran Street	No change
Harpurhey	1HAD	1HAD	Blackley and Broughton	1158	1692		None	Parish Church of Saint John the Evangelist, Ashley Lane, Moston	No change
Harpurhey	1HAE	1HAE	Blackley and Broughton	1000	1479		None	St Augustines CE Primary School, St Augustine Street, Monsall	No change
Harpurhey	1HAF	1HAF	Blackley and Broughton	542	728		None	Saviour Church, Eggington Street	No change
Harpurhey	1HAG	1HAG	Blackley and Broughton	714	1034		None	Manchester Youth Zone, 931 Rochdale Road, Harpurhey	No change
Harpurhey	1HAH (Part)	1HAH	Blackley and Broughton	795	1031	591	Take in properties from current 1HAH (part) Polling District	Saviour Church, Eggington Street	Saviour Church, Eggington Street

**The new Polling District 1HAH will be created by the inclusion of properties from the current 1HAH (part) Polling District**

Street Name	Street Numbers	Properties	Electorate
Allenby Walk	Odds 1 to 57	29	41
Almond Street	All	1	2
Barnstaple Drive	Evens 6 to 2	3	4
Batty Street	Evens 6 to 2	5	4
Bushton Walk	Evens 18 to 2	9	10
Crestwood Walk	Evens 16 to 2	8	14
Dalbury Drive	Evens 24 to 2	12	12
Davy Street	All	1	1
Diplom Walk	Evens 16 to 2	8	8
Eastard Square	Odds 1 to 47	15	0
Eggington Street	All	2	3
Elch Close	Evens 20 to 2	10	14
Erindale Walk	Odds 13 to 19	4	9
Gaywood Walk	Odds 1 to 7	4	6
Glendower Drive	Evens 10 to 2	6	4
Gomer Walk	Odds 1 to 15	8	11
Heddon Walk	Evens 4 to 2	2	0
Highstone Drive	Odds 1 to 21	11	20
Hogarth Walk	Evens 14 to 2	7	10
Inwood Walk	Odds 1 to 11	6	19
Kedington Close	Odds 1 to 13	7	13
Kelday Walk	Odds 1 to 9	5	7
Kenley Walk	Evens 12 to 2	6	5
Keyhaven Walk	Odds 1 to 75	38	68
Kintore Walk	Odds 1 to 7	4	5

Lanhill Drive	Evens 8 to 2	4	2
Manordale Walk	Evens 8 to 2	4	6
Nasmyth Street	Odds 1 to 17, Evens 16 to 2	18	26
Overcombe Walk	Odds 1 to 17	9	11
Park View	Evens 44 to 2	22	31
Puritan Walk	Odds 1 to 15	8	6
Queens Road	Odds 351 to 389	25	39
Reedshaw Road	Odds 1 to 9, Evens 10 to 2	10	13
Ribblesdale Drive	Evens 12 to 2	7	13
Rochdale Road	Odds 615 to 653	25	35
Shiregreen Avenue	Odds 1 to 13, Evens 14 to 2	14	23
Smedley Road	Odds 73 to 81, Evens 62 to 54	10	22
Tarvington Close	Odds 1 to 25	13	28
Tynwell Walk	Odds 1 to 13	7	13
Westmount Close	Evens 10 to 2	5	14
Willowdene Close	Odds 1 to 21	11	19

Harpurhey	1HAJ	1HAJ	Blackley and Broughton	402	630		None	St Thomas with St Mark Church, Junction of Chataway Road, and Hazelbottom Road	No change
Harpurhey	1HAK	1HAK	Blackley and Broughton	981	1506		None	Pike Fold Community School, Old Market Street, Blackley	No change
Harpurhey	1HAH (Part)	1HAL	Blackley and Broughton			438	Take in properties from current 1HAH (part) Polling District	Saviour Church, Eggington Street	Proposed new designated polling place: Roach Court, Hammerton Road.

**The new Polling District 1HAL will be created by the inclusion of properties from the current 1HAH (part) Polling District**

Street Name	Street Numbers	Properties	Electorate
Dalton Street	Odds 17 to 35, Evens 106 to 60	209	277
Hamerton Road	Evens 46 to 42	121	108
Kentford Drive	Evens 2 to 2	62	53

## Higher Blackley

Higher Blackley	1HBA	1HBA	Blackley and Broughton	1077	1657		None	Glenbrook Road Hall, Glenbrook Road, Higher Blackley	No change
Higher Blackley	1HBB	1HBB	Blackley and Broughton	1084	1853		None	Higher Blackley Education Village, Our Ladys High School, Alworth Road	No change
Higher Blackley	1HBC	1HBC	Blackley and Broughton	1451	2602		None	E-Act Blackley Academy, Victoria Avenue, Blackley	No change
Higher Blackley	1HBD	1HBD	Blackley and Broughton	494	714		None	Plant Hill Adult Learning Centre, Plant Hill Road, Higher Blackley	No change

Higher Blackley	1HBE (Part)	1HBE	Blackley and Broughton	1240	1859	1794	Take in properties from current 1HBE (part) Polling District	St Andrews Hall, Longhurst Road, Higher Blackley	St Andrews Hall, Longhurst Road, Higher Blackley
<b>The new Polling District 1HBE will be created by the inclusion of properties from the current 1HBE (part) Polling District</b>									
<b>Street Name</b>							<b>Street Numbers</b>	<b>Properties</b>	<b>Electorate</b>
Acre Top Road							Odds 1 to 65, Evens 36 to 2	51	70
Addingham Close							Evens 2 to 10	5	6
Alcester Walk							Odds 1 to 15	5	7
Aldersley Avenue							Odds 1 to 39, Evens 34 to 2	37	61
Ardcombe Avenue							Odds 1 to 9, Evens 10 to 2	10	19
Bainton Walk							Evens 4 to 2	2	1
Baynard Walk							Odds 1 to 11	6	5
Berwyn Avenue							Odds 1 to 21, Evens 20 to 2	21	33
Bradney Close							Odds 1 to 7, Evens 6 to 2	7	8
Broomhall Road							Odds 1 to 103, Evens 108 to 2	106	180
Churchdale Road							Odds 1 to 15, Evens 4 to 2	11	18
Colwell Walk							Odds 1 to 23	12	23
Crab Lane							Odds 41 to 131, Evens 172 to 62	85	116
Creel Close							Odds 1 to 11	6	5
Crossfell Avenue							Odds 1 to 9, Evens 14 to 2	12	22
Cudworth Road							Odds 1 to 47, Evens 60 to 2	54	86
Dorwood Avenue							Odds 1 to 21, Evens 22 to 2	22	42
Garbrook Avenue							Odds 1 to 5, Evens 6 to 2	6	10
Kelsey Walk							Odds 1 to 9	5	5
Kingsmead Mews							Odds 1 to 5, Evens 2 to 2	36	38
Kirton Walk							Odds 1 to 9, Evens 12 to 2	11	16
Ledsham Avenue							Odds 1 to 35, Evens 36 to 2	36	60
Liverton Drive							All	70	68
Longhurst Road							Odds 1 to 9, Evens 52 to 2	31	49
Monteagle Street							Odds 7 to 17, Evens 22 to 2	17	23
Murn Road							Odds 1 to 53, Evens 60 to 2	57	75
Northdale Road							Odds 1 to 31, Evens 26 to 2	33	46
Pleasant View							Evens 8 to 2	4	7
Pookon Road							Evens 14 to 2	7	14
Ruthin Avenue							Odds 1 to 31, Evens 50 to 2	40	49
Ryther Grove							Odds 1 to 5	3	7
Scawton Walk							Odds 1 to 11	6	11
Silsden Avenue							Odds 1 to 23, Evens 22 to 2	23	33
Stanwick Avenue							Odds 1 to 27, Evens 28 to 2	28	60
Stowfield Close							All	1	1
Torksey Walk							Odds 1 to 11, Evens 12 to 2	12	23
Tweedle Hill Road							Odds 1 to 67, Evens 108 to 2	74	125
Victoria Avenue							Odds 271 to 445, Evens 380 to 188	73	117
Warrington Road							Odds 1 to 23, Evens 32 to 2	28	43
Wavertree Road							Odds 1 to 67, Evens 62 to 2	68	90
Weardale Road							Odds 39 to 39, Evens 24 to 2	13	20
Willan Road							Odds 1 to 41, Evens 38 to 2	40	60
Wilma Avenue							Odds 1 to 23, Evens 24 to 2	24	42
Higher Blackley	1HBF and 1HBE (Part)	1HBF	Blackley and Broughton	801	1231	1297	Take in all properties from current 1HBF Polling District and properties from current 1HBE (part) Polling District	Temporary Building, Riverdale Road, Blackley St Andrews Hall, Longhurst Road, Higher Blackley	Proposed new designated polling place: Redeemed Christian Church Of God Strong Tower Miracle Arena, Crab Lane

The new Polling District 1HBF will be created by the inclusion of all properties from the current 1HBF Polling District and properties from current 1HBE (part) Polling District as follows:

Street Name			Street Numbers			Properties	Electorate		
Chapel Lane			Evens 390 to 246			5	7		
Crab Lane			Odds 9 to 37, Evens 32 to 4			30	48		
Tweedle Hill Road			Evens 122 to 110			7	11		
Higher Blackley	1HBG	1HBG	Blackley and Broughton	441	815		None	Bowker Vale Primary School, Middleton Road, Crumpsall	No change
Higher Blackley	1HBH	1HBH	Blackley and Broughton	439	666		None	Pike Fold Community School, Old Market Street, Blackley	No change

Ward name	Current Polling District	Proposed new Polling District	Parliamentary Constituency	Number of properties Sept 2019	Number of electors Sept 2019	Number of electors in proposed new Polling District	Further Information	Existing designated polling place	Proposed new designated polling place
<b>Ancoats and Beswick</b>									
Ancoats and Beswick	2ABA	2ABA	Manchester Central	1036	1615		None	CE School of the Resurrection, Pilgrim Drive	No change
Ancoats and Beswick	2ABB	2ABB	Manchester Central	1338	1911		None	Ashbury Meadow Childrens Centre, entrance on Athlete Street, Beswick	No change
Ancoats and Beswick	2ABC	2ABC	Manchester Central	2571	3098		None	St Anne's Church, Carruthers Street, Ancoats	No change
Ancoats and Beswick	2ABD	2ABD	Manchester Central	942	1264		None	Church of the Apostles, Ridgeway Street	No change
Ancoats and Beswick	2ABE	2ABE	Manchester Central	2131	2364		None	Victoria Square, Community Room, Oldham Road	No change
<b>Ardwick</b>									
Ardwick	2ARA	2ARA	Manchester Central	1848	2042		None	Medlock Primary School, Wadeson Road, Chorlton-on-Medlock	No change
Ardwick	2ARB	2ARB	Manchester Central	712	1275		None	St Lukes C of E Primary School, Langport Avenue, Longsight	No change
Ardwick	2ARC	2ARC	Manchester Central	1290	1346		None	Armitage CE Primary School, Rostron Avenue, off Bennett Street	No change
Ardwick	2ARD	2ARD	Manchester Central	1675	1981		None	St Josephs RC Primary School, Nursery Annexe, entrance on Daisy Bank Road	No change
Ardwick	2ARE	2ARE	Manchester Central	370	549		None	Coverdale Baptist Church, Morbourne Close, Ardwick	No change
Ardwick	2ARF	2ARF	Manchester Central	1418	2168		None	St Lukes Church and Neighbourhood Centre, Guide Post Road, Ardwick	No change
Ardwick	2ARG	2ARG	Manchester Central	494	1745		None	Active Lifestyle Centre, Denmark Road, Moss Side	No change
Ardwick	2ARH	2ARH	Manchester Central	1192	1616		None	Elizabeth Gaskell's House, 84 Plymouth Grove	No change
<b>Clayton and Openshaw</b>									
Clayton and Openshaw	2COA	2COA	Manchester Central	1371	1842		None	Ravensbury Primary School, Tartan Street, Clayton	No change
Clayton and Openshaw	2COB	2COB	Manchester Central	948	1423		None	Clayton Sure Start Childrens Centre, 101 North Road	No change
Clayton and Openshaw	2COC	2COC	Manchester Central	1081	1708		None	Higher Openshaw Community School, Saunton Road	No change
Clayton and Openshaw	2COD	2COD	Manchester Central	1278	1916		None	St Barnabas CE Academy, Parkhouse Street, Openshaw	No change
Clayton and Openshaw	2COE	2COE	Manchester Central	1857	2690		None	St Clement's Church, Ashton Old Road	No change
Clayton and Openshaw	2COF	2COF	Manchester Central	754	1319		None	Clayton Methodist Church Hall, North Road	No change



Clayton and Openshaw	2COG	2COG	Manchester Central	862	1264		None	Seymour Road Academy, Nursery Dept, Seymour Road South	No change
<b>Deansgate</b>									
Deansgate	1DGA	1DGA	<b>Blackley and Broughton</b>	318	438		None	Park Inn Hotel, 4 Cheetham Hill Road, Cheetham	No change
Deansgate	2DGB (Part)	2DGB	Manchester Central	4159	2334	1344	Take in properties from current 2DGB (part) Polling District	Anthony Burgess Foundation, Chorlton Mill, 3 Cambridge Street	Anthony Burgess Foundation, Chorlton Mill, 3 Cambridge Street
<b>The new Polling District 2DGB will be created by the inclusion of properties from the current 2DGB (part) Polling District</b>									
<b>Street Name</b>			<b>Street Numbers</b>			<b>Properties</b>		<b>Electorate</b>	
Cambridge Street			Odds 1 to 5, Evens 4 to 4			530		356	
Chester Street			Evens 50 to 50			306		42	
First Street			All			1		0	
Great Marlborough Street			Odds 1 to 1, Evens 4 to 4			484		47	
Hulme Street			Odds 5 to 9, Evens 20 to 20			38		43	
Jack Rosenthal Street			Odds 13 to 13			269		6	
Lower Chatham Street			Evens 2 to 2			339		151	
Lower Ormond Street			Odds 1 to 1, Evens 8 to 2			268		146	
New Wakefield Street			Odds 9 to 19			48		54	
Oxford Road			Odds 7 to 7			40		44	
Oxford Street			All			1		3	
River Street			Odds 1 to 17			31		31	
Wakefield Street			All			1		0	
Whitworth Street			Odds 71 to 75			201		213	
Whitworth Street West			Odds 11 to 51			580		421	
Deansgate	2DGC	2DGC	Manchester Central	1759	1382		None	Manchester Central Library, St Peters Square	No change

2023

Deansgate	2DGD (Part)	2DGD	Manchester Central	2614	3182	1526	Take in properties from current 2DGD (part) Polling District	Castlefield Hotel, Liverpool Road	Castlefield Hotel, Liverpool Road
<b>The new Polling District 2DGD will be created by the inclusion of properties from the current 2DGD (part) Polling District</b>									
<b>Street Name</b>				<b>Street Numbers</b>				<b>Properties</b>	<b>Electorate</b>
Ashill Walk				Evens 16 to 2				8	10
Barton Street				Odds 3 to 9, Evens 12 to 4				33	41
Blantyre Street				Odds 1 to 5, Evens 10 to 10				410	576
Bridgewater Street				Evens 28 to 8				18	28
Byrom Street				Odds 15 to 15				12	1
Castle Street				All				1	0
City Road East				Odds 39 to 39, Evens 42 to 24				511	617
Collier Street				Odds 7 to 7				40	49
Culvercliff Walk				Odds 1 to 39				19	18
Deansgate				Evens 260 to 258				1	0
Duke Street				Odds 3 to 7				12	15
Little John Street				Evens 2 to 2				65	86
Liverpool Road				Odds 11 to 133				122	145
Lower Byrom Street				Evens 2 to 2				88	104
Porchfield Square				Odds 1 to 99, Evens 44 to 2				84	96
Potato Wharf				Odds 37 to 39, Evens 36 to 2				231	293
Quay Street				Odds 13 to 21				2	0
Rice Street				Odds 1 to 1				58	79
Rozel Square				Odds 1 to 83, Evens 36 to 2				59	67
Slate Wharf				Odds 15 to 29, Evens 6 to 2				144	193
Southern Street				Evens 20 to 2				26	40
St John Street				Evens 2 to 2				10	2
Stoke Street				All				5	7
Woodham Place				Odds 1 to 25				12	17
Deansgate	2DGD (part)	2DGE	Manchester Central			1717	Take in properties from current 2DGD (part) Polling District		To be confirmed
<b>The new Polling District 2DGE will be created by the inclusion of properties from the current 2DGD (part) Polling District</b>									
<b>Street Name</b>				<b>Street Numbers</b>				<b>Properties</b>	<b>Electorate</b>
Albion Street				All				1	1
Chester Road				Evens 2 to 2				128	166
Commercial Street				Evens 8 to 8				120	114
Constance Street				All				1	1
Deansgate				Odds 355 to 371, Evens 388 to 382				475	159
Jordan Street				Odds 1 to 1				148	173
Little Peter Street				Odds 33 to 35				120	145
Deansgate	2DGB (Part)	2DGF	Manchester Central			549	Take in properties from current 2DGB (part) Polling District		To be confirmed
<b>The new Polling District 2DGF will be created by the inclusion of properties from the current 2DGB (part) Polling District</b>									
<b>Street Name</b>				<b>Street Numbers</b>				<b>Properties</b>	<b>Electorate</b>
Charles Street				Evens 44 to 36				116	24
Nobel Way				Evens 6 to 2				604	18
Princess Street				Evens 144 to 80				301	294

# Hulme

Hulme	2HUA (Part)	2HUA	Manchester Central	3412	3847	1400	Take in properties from current 2HUA (part) Polling District	New Hope Fellowship Church, Tatton Street, Hulme	New Hope Fellowship Church, Tatton Street, Hulme
-------	-------------	------	--------------------	------	------	------	--	--	--

**The new Polling District 2HUA will be created by the inclusion of properties from the current 2HUA (part) Polling District**

Street Name	Street Numbers	Properties	Electorate
Angela Street	All	75	80
Anne Nuttall Road	Odds 1 to 19	10	18
Barrack Street	Odds 29 to 41, Evens 78 to 2	37	52
Beattock Close	All	50	48
Bowgreen Walk	Evens 10 to 2	5	7
Brackley Avenue	Odds 1 to 59, Evens 16 to 2	35	37
Bramfield Walk	Odds 1 to 17, Evens 8 to 2	13	21
Brotherton Close	Evens 44 to 2	22	22
Catfield Walk	Odds 1 to 7, Evens 18 to 2	13	21
Chester Road	Odds 149 to 305,	19	16
City Road	Odds 201 to 205, Evens 326 to 212	125	108
Cleworth Walk	Evens 14 to 2	7	10
Dillmoss Walk	Evens 18 to 2	9	8
Dudlow Walk	Odds 1 to 11	6	6
Erskine Street	All	63	69
Greenham Avenue	Evens 66 to 2	33	40
Heyrose Walk	Evens 18 to 2	10	15
Hillfoot Walk	Odds 1 to 3, Evens 14 to 2	9	17
Kelling Walk	Odds 1 to 13, Evens 16 to 2	15	25
Kimberley Walk	Evens 24 to 2	12	22
Ledham Close	Evens 14 to 2	57	65
Lordsmead Street	Evens 52 to 2	26	36
Lower Moss Lane	Odds 1 to 17, Evens 68 to 38	75	85
Manson Avenue	Odds 1 to 13, Evens 18 to 2	16	34
Mereside Walk	Evens 4 to 2	2	5
Millington Walk	Odds 1 to 35	18	19
Mosshall Close	Evens 4 to 2	2	3

Nancy Street	Odds 1 to 41, Evens 44 to 2	43	49
Norcot Walk	Evens 20 to 2	10	16
Northdown Avenue	Evens 54 to 2	27	30
Oldgate Walk	Evens 12 to 2	6	6
Plattwood Walk	Odds 1 to 15, Evens 10 to 2	14	20
Princess Street	Evens 10 to 10	14	16
Quenby Street	Odds 21 to 43, Evens 58 to 52	19	32
Rosshill Walk	Evens 28 to 2	15	29
Royce Road	Odds 19 to 19	27	38
Shawgreen Close	Odds 1 to 19	10	14
Shawheath Close	Evens 2 to 2	116	0
Southend Avenue	Evens 36 to 2	18	26
Springside Walk	Odds 1 to 13	7	6
St Georges Avenue	Odds 3 to 63, Evens 52 to 2	48	46
St Lawrence Street	Odds 3 to 3	68	90
Stockley Walk	Odds 1 to 9	5	7
Stonall Avenue	Odds 1 to 13	7	11
Stretford Road	Evens 408 to 402	2	1
Tatton Street	Evens 30 to 2	15	26
Towncliffe Walk	Odds 1 to 23	12	13
Townfield Walk	Odds 1 to 9, Evens 8 to 2	9	19
Wardsend Walk	Odds 1 to 11, Evens 6 to 2	9	9
Wincham Close	Odds 1 to 19	10	10

Hulme	2HUB	2HUB	Manchester Central	1440	1863		None	St Wilfrid's Enterprise Centre, Royce Road, Hulme	No change
Hulme	2HUC	2HUC	Manchester Central	1955	2911		None	Hulme Hall, also known as Claremont Resource Centre, Rolls Crescent	No change
Hulme	2HUD	2HUD	Manchester Central	1693	1564		None	Union Hall Evangelical Church, Stretford Road, Hulme	No change
Hulme	2HUE	2HUE	Manchester Central	1062	1386		None	Wesleyan Holiness Centre, 150 Boundary Lane, Hulme	No change
Hulme	2HUA (Part)	2HUF	Manchester Central			968	Take in properties from current 2HUA (part) Polling District	New Hope Fellowship Church, Tatton Street, Hulme	Proposed new designated polling place: Urban Splash Office, timber Wharf

**The new Polling District 2HUF will be created by the inclusion of properties from the current 2HUA (part) Polling District**

Street Name	Street Numbers	Properties	Electorate
Chester Road	Evens 252 to 252	1	0
Cornbrook Road	All	1	0
Ellesmere Street	Odds 27 to 33, Evens 66 to 60	414	351
Kelso Place	Odds 1 to 5, Evens 2 to 4	437	617

Hulme	2HUA (Part)	2HUG	Manchester Central			1493	Take in properties from current 2HUA (part) Polling District	New Hope Fellowship Church, Tatton Street, Hulme	Proposed new designated polling place: Urban Splash Office, timber Wharf
-------	-------------	------	--------------------	--	--	------	--	--	--

**The new Polling District 2HUG will be created by the inclusion of properties from the current 2HUA (part) Polling District**

Street Name	Street Numbers	Properties	Electorate
Arundel Street	Odds 1 to 43, Evens 12 to 12	157	194
Bentinck Street	Odds 1 to 45	29	18
Burton Place	Odds 3 to 15	90	122
Ellesmere Street	Odds 3 to 15A, Evens 50 to 36	139	167
Hulme Hall Road	Odds 11 to 11	125	161
Regent Road	Odds 1 to 1	301	251
Water Street	Odds 183 to 191, Evens 190 to 180	222	266
Worsley Street	Evens 32 to 4	241	314

**Miles Platting and Newton Heath**

Miles Platting and Newton Heath	2MNA	2MNA	Manchester Central	1170	1642		None	Community Library near Victoria Mill, Lower Vickers Street	No change
Miles Platting and Newton Heath	2MNB	2MNB	Manchester Central	1107	1623		None	Newton Heath Library, Old Church Street	No change
Miles Platting and Newton Heath	2MNC	2MNC	Manchester Central	580	759		None	Abbott Primary School, Livesey Street, Collyhurst	No change
Miles Platting and Newton Heath	2MND (Part)	2MND	Manchester Central	989	1413	1127	Take in properties from current 2MND (part) Polling District	Brighter Beginnings Day Nursery, formerly known as Newton Heath Sure Start, Great Newton Street	Brighter Beginnings Day Nursery, formerly known as Newton Heath Sure Start, Great Newton Street

**The new Polling District 2MND will be created by the inclusion of properties from the current 2MND (part) Polling District**

Street Name	Street Numbers	Properties	Electorate
Albion Gardens	Odds 1 to 27, Evens 28 to 2	28	46
Asket Close	Odds 1 to 3, Evens 18 to 2	11	19
Avenue Street	Odds 3 to 101, Evens 38 to 2	75	137
Brimfield Walk	Odds 1 to 11, Evens 14 to 2	13	18
Cheldon Walk	Odds 1 to 7	4	5
Clovelly Street	Odds 1 to 11	6	9
Crammond Close	Odds 1 to 85, Evens 32 to 2	59	82
Dakerwood Close	Odds 1 to 11	6	10
Donleigh Street	Evens 24 to 2	12	13
Droylsden Road	Odds 61 to 237	58	79
Edlington Walk	Odds 1 to 15	8	13
Flash Street	Evens 26 to 2	13	13
Gaskell Street	Odds 1 to 65, Evens 184 to 50	81	120
Highland Walk	Evens 40 to 2	20	21
Ilfracombe Street	Odds 3 to 19	9	17
James Bentley Walk	Odds 1 to 11, Evens 4 to 2	8	12
Lastingham Street	Odds 1 to 3	2	7
Leng Road	Odds 1 to 85, Evens 76 to 2	81	132
Loring Street	Odds 1 to 27, Evens 40 to 2	34	43
Old Church Street	Odds 23 to 67	10	11
Petrock Walk	Odds 1 to 47	24	27
Pirie Walk	Evens 18 to 2	9	13
Queensferry Street	Odds 53 to 137, Evens 6 to 2	44	70

Regal Walk	Odds 1 to 13, Evens 4 to 2	9	9
Regent Street	Odds 11 to 41, Evens 22 to 2	27	31
Risbury Walk	Evens 12 to 2	6	16
Rossington Street	Odds 3 to 83, Evens 42 to 2	64	100
Skilgate Walk	Evens 24 to 2	12	11
Swift Walk	Odds 1 to 11	6	6
Wallis Street	Odds 1 to 19, Evens 8 to 2	14	18
Winnall Walk	Odds 1 to 13, Evens 6 to 2	10	19

Miles Platting and Newton Heath	2MNE	2MNE	Manchester Central	1805	2820		None	Christ The King Primary School, Culcheth Lane	No change
Miles Platting and Newton Heath	2MNF (Part) & 2MNG (Part)	2MNF	Manchester Central	1929	2906	2356	Take in properties from current 2MNF (part) Polling District and 2MNG (part) Polling District	The Stirling Centre, Scotland Hall Road Arawak Housing Association, Sycamore Court, 144 Sandal Street	The Stirling Centre, Scotland Hall Road

**The new Polling District 2MNF will be created by the inclusion of properties from the current 2MNF (part) Polling District and properties from the current 2MNG (part) Polling District**

<b>Street Name</b>	<b>Street Numbers</b>	<b>Properties</b>	<b>Electorate</b>
<b>2MNF</b>			
Acton Avenue	Odds 1 to 11, Evens 12 to 2	12	18
Ainsley Street	Odds 1 to 3, Evens 16 to 2	10	11
Aldham Avenue	Evens 26 to 2	13	27
Amos Avenue	Odds 1 to 87, Evens 54 to 2	68	106
Ascot Road	Odds 1 to 123, Evens 64 to 2	94	138
Audax Walk	Odds 1 to 31	16	8
Ballantine Street	Odds 1 to 61, Evens 18 to 2	40	55
Bayswater Avenue	Odds 1 to 21, Evens 22 to 2	22	41
Bridge Lane	Odds 133 to 235	41	75
Carden Avenue	Odds 1 to 9, Evens 6 to 2	6	4
Chermsford Avenue	Odds 1 to 7, Evens 8 to 2	8	13
Clough Street	Evens 12 to 2	6	11
Coleridge Street	Evens 12 to 2	6	13
Cravenhurst Avenue	Odds 1 to 7, Evens 8 to 2	8	18
Crayford Road	Odds 1 to 35, Evens 36 to 2	36	53
Croydon Drive	Odds 1 to 3, Evens 8 to 6	288	282
Culcheth Lane	Evens 224 to 48	44	70
Debenham Avenue	Odds 1 to 29, Evens 36 to 2	33	48
Edenbridge Road	Odds 1 to 19, Evens 24 to 2	22	33
Edgware Road	Odds 1 to 31, Evens 20 to 2	26	40
Elstree Avenue	Odds 1 to 21, Evens 22 to 2	22	33
Fenchurch Avenue	Odds 1 to 29, Evens 40 to 2	35	52
Fieldfare Avenue	Odds 1 to 19, Evens 20 to 2	20	35
Finchley Avenue	Odds 1 to 9, Evens 10 to 2	10	17
Finsbury Avenue	Odds 1 to 11, Evens 12 to 2	12	19
Frank Birchill Close	Continuous 1 to 3	3	3

Hackney Avenue	Odds 1 to 13, Evens 14 to 2	14	17
Herondale Close	Evens 8 to 2	4	6
Homerton Road	Odds 1 to 11, Evens 12 to 2	12	20
Keeley Close	Odds 1 to 7, Evens 10 to 2	108	104
Kennington Avenue	Odds 1 to 13, Evens 14 to 2	14	28
Lambeth Road	Odds 1 to 7, Evens 16 to 2	12	13
Lewisham Avenue	Odds 1 to 21, Evens 22 to 2	22	33
Ludgate Road	Odds 1 to 55, Evens 56 to 2	56	95
Luxhall Walk	Evens 10 to 2	5	6
Midhurst Avenue	Odds 1 to 5, Evens 6 to 2	6	12
Oban Avenue	Odds 1 to 11, Evens 12 to 2	12	15
Octavia Drive	Evens 30 to 6	13	21
Paddington Avenue	Odds 1 to 19, Evens 12 to 2	15	26
Ramsgate Road	Odds 1 to 23, Evens 32 to 2	28	45
Rosebank Road	Odds 1 to 87, Evens 92 to 2	89	154
Rosehill Avenue	Odds 1 to 5, Evens 6 to 2	6	18
Scotland Hall Road	Odds 19 to 77, Evens 84 to 2	70	133
Seabrook Road	Odds 1 to 59, Evens 62 to 2	58	98
Surbiton Road	Odds 1 to 59, Evens 116 to 2	88	159
Ten Acres Lane	Odds 123 to 157	20	40
Underhill Walk	Odds 1 to 15	8	8
Verona Drive	Odds 5 to 37, Evens 26 to 2	30	63
Wimbledon Terrace	Odds 1 to 3	2	7
<b>2MNG</b>			
Briscoe Lane	Odds, 271 to 273	2	5

Miles Platting and Newton Heath	2MNG (Part)	2MNG	Manchester Central	358	502	502	Take in properties from current 2MNG (part) Polling District	Arawak Housing Association, Sycamore Court, 144 Sandal Street	Arawak Housing Association, Sycamore Court, 144 Sandal Street
---------------------------------	-------------	------	--------------------	-----	-----	-----	--	---	---

**The new Polling District 2MNG will be created by the inclusion of properties from the current 2MNG (part) Polling District**

Street Name	Street Numbers	Properties	Electorate
Bradford Road	Odds 311 to 397	11	12
Brookhill Street	Evens 178 to 150	15	24
Broxton Street	Odds 1 to 19	10	14
Danson Street	Odds 17 to 29, Evens 24 to 2	19	24
Energy Street	Odds 9 to 33, Evens 24 to 2	25	41
Hadlow Walk	Odds 1 to 9, Evens 10 to 2	13	26
Holland Street	Evens 174 to 170	3	2
Hooton Street	Odds 1 to 11	6	8
Iron Street	Evens 122 to 2	13	29
Kenwyn Street	Odds 1 to 31, Evens 32 to 2	32	44
Padstow Street	Odds 1 to 23, Evens 26 to 2	27	34
Penzance Street	Evens 26 to 2	13	16
Roydale Street	Evens 14 to 2	7	15
Sabden Close	Odds 1 to 9	5	9
Sandal Street	Odds 63 to 293, Evens 162 to 74	102	127
Saxon Street	Odds 1 to 19, Evens 16 to 2	17	31
Stracey Street	Odds 1 to 5	3	4
The Mews	Odds 1 to 19, Evens 16 to 2	18	23
Varley Street	Odds 161 to 191	16	19

Miles Platting and Newton Heath	2MNH	2MNH	Manchester Central	570	931		None	Church of the Apostles, Ridgeway Street	No change
Miles Platting and Newton Heath	2MND (Part) & 2MNF (Part)	2MNJ	Manchester Central			835	Take in properties from current 2MND (part) Polling District and 2MNF (part) Polling District	Brighter Beginnings Day Nursery, formerly known as Newton Heath Sure Start, Great Newton Street The Stirling Centre, Scotland Hall Road	Proposed new designated polling place: Y.E.S. Building, Briscoe Lane

**The new Polling District 2MNJ will be created by the inclusion of properties from the current 2MND (part) Polling District and properties from the current 2MNF (part) Polling District**

Street Name	Street Numbers	Properties	Electorate
<b>2MND</b>			
Billy Whelan Walk	Odds 1 to 19	10	11
Briscoe Lane	Evens 84 to 2	42	63
Crawford Street	Evens 96 to 70	14	13
David Pegg Walk	Evens 32 to 2	16	19
Eddie Colman Close	Evens 4 to 2	11	14
Geoff Bent Walk	Evens 12 to 2	6	8
Heathfield Street	Odds 31 to 63	17	20
Mark Jones Walk	Odds 1 to 5, Evens 8 to 2	7	6
May Street	Evens 56 to 46	5	6
Millwright Street	Odds 17 to 31	8	9
Mitchell Street	Odds 117 to 145	15	21
Old Church Street	Evens 84 to 49	6	2
Roger Byrne Close	Odds 1 to 11	6	12
Scotland Street	Odds 1 to 79, Evens 78 to 4	59	71
Tommy Taylor Close	Evens 8 to 2	4	5



**2MNF**

Briscoe Lane	Evens 190 to 92	50	87
Dorking Avenue	Odds 1 to 13, Evens 14 to 2	14	28
Edmonton Road	Odds 1 to 11, Evens 12 to 2	12	19
Fulham Avenue	Odds 1 to 19, Evens 20 to 2	20	36
Hallam Road	Odds 1 to 39	20	36
Halliday Road	Odds 1 to 27, Evens 28 to 2	28	50
Harringay Road	Odds 1 to 7, Evens 8 to 2	8	16
Makkah Close	Odds 1 to 3, Evens 16 to 2	10	16
Mitchell Street	Evens 100 to 70	16	24
Morse Road	Odds 1 to 55, Evens 20 to 2	37	57
Mortlake Drive	Odds 1 to 43, Evens 40 to 2	42	66
Southgate Avenue	Odds 1 to 11, Evens 12 to 2	12	17
St Albans Avenue	Odds 1 to 15, Evens 16 to 2	16	27
Staplehurst Road	Odds 1 to 51, Evens 28 to 2	36	58
Ten Acres Lane	Odds 85 to 117	17	25

**Moston**

Moston	2MOA	2MOA	Manchester Central	605	933		None	St Lukes Social Club, Sulby Street, off Lightbowne Road	No change
Moston	2MOB	2MOB	Manchester Central	752	1114		None	Moston Children's Centre, Adrian Street, Moston	No change
Moston	2MOC	2MOC	Manchester Central	551	922		None	St Marys CE Primary School, St Marys Road, Moston	No change
Moston	2MOD	2MOD	Manchester Central	952	1732		None	Broadway Leisure Centre, Broadway, New Moston	No change
Moston	2MOE	2MOE	Manchester Central	1358	2367		None	Scout Hut, Eastwood Road, New Moston	No change
Moston	2MOF	2MOF	Manchester Central	565	1014		None	Broadhurst Primary School, Williams Road, Moston	No change
Moston	2MOG	2MOG	Manchester Central	392	736		None	Moston Fields Primary School, Croft Hill Road / Tyndall Avnue, Moston	No change
Moston	2MOH	2MOH	Manchester Central	743	1085		None	Moston Methodist Church, corner of Ilkley Street & Moston Lane, Moston	No change
Moston	2MOJ	2MOJ	Manchester Central	190	336		None	St Marys CE Primary School, St Marys Road, Moston	No change
Moston	1MOK	1MOK	<b>Blackley and Broughton</b>	931	1443		None	Wellspring Community Church, Formerly Sharon Pentecostal Church, Brendon Avenue	No change
Moston	1MOL	1MOL	<b>Blackley and Broughton</b>	828	1238		None	Moston Lane Primary School, Nursery Annexe, Whitman Street	No change

**Moss Side**

Moss Side	2MSA	2MSA	Manchester Central	808	1200		None	Whalley Range Methodist Church, 51 Withington Road, Moss Side	No change
Moss Side	2MSB	2MSB	Manchester Central	958	1615		None	Our Lady's Parish Centre, Raby Street, Moss Side	No change
Moss Side	2MSC	2MSC	Manchester Central	1152	2367		None	Greenheys Centre, Upper Lloyd Street, Moss Side	No change
Moss Side	2MSD	2MSD	Manchester Central	1571	2302		None	Divine Mercy RC Primary School, 20 Blue Moon Way	No change

Moss Side	2MSE	2MSE	Manchester Central	1327	2095		None	Claremont Primary School, entrance via Kippax Street, Moss Side	No change
Moss Side	2MSF	2MSF	Manchester Central	791	1218		None	The Phil Martin Centre, 137-139 Princess Road, Moss Side	No change
Moss Side	3MSG	3MSG	Manchester Gorton	1234	2006		None	Heald Place Primary School, entrance on Parkfield Street	No change

## Piccadilly

Piccadilly	2PYA	2PYA	Manchester Central	1407	1394		None	Central Hall, Oldham Street	No change
Piccadilly	2PYB (Part)	2PYB	Manchester Central	2314	2116	1653	Take in properties from current 2PYB (part) Polling District	Manchester College, Shena Simon Campus, Whitworth Street	Manchester College, Shena Simon Campus, Whitworth Street

**The new Polling District 2PYB will be created by the inclusion of properties from the current 2PYB (part) Polling District**

Street Name	Street Numbers	Properties	Electorate
Altrincham Street	Wright Robinson Hall	12	93
Aytoun Street	Odds 15 to 15	219	261
Bloom Street	Odds 29 to 63	32	40
Bombay Street	Sackville Place (Flat 1 - 61)	61	55
Brazil Street	Evens 2 to 2	14	16
Canal Street	Odds 1 to 1, Evens 28 to 10	47	41
Chorlton Street	Odds 37 to 41, Evens 42 to 14	41	28
Cobourg Street	Odds 3 to 5	72	39
Fairfield Street	Evens 4 to 4	32	3
Gore Street	Waldorf Hotel	1	2
Grand Row	Odds 61 to 79	448	263
Harriet Street	Odds 11 to 11, Evens 14 to 2	73	55
London Road	Evens 84 to 38	2	1
Minshull Street	No. 6	1	1
Piccadilly Place	Odds 1 to 5	168	92
Portland Street	Odds 103 to 105	54	26
Princess Street	Odds 117 to 121, Evens 74 to 48	230	126
Richmond Street	Odds 43 to 49	4	3
Roby Street	Evens 14 to 14	12	14
Sackville Street	Odds 27 to 27, Evens 78 to 42	149	150
Samuel Ogden Street	Odds 1 to 7	119	127
Waterloo Street	Evens 2 to 2	3	0
Whitworth Street	Odds 11 to 59, Evens 36 to 14	218	217

Piccadilly	2PYC (Part)	2PYC	Manchester Central	1274	1493	237	Take in properties from current 2PYC (part) Polling District	Abbott Primary School, Livesey Street, Collyhurst	Proposed new designated polling place: Marriott Hotel, Mason Street
------------	-------------	------	--------------------	------	------	-----	--	---	---

**The new Polling District 2PYC will be created by the inclusion of properties from the current 2PYC (part) Polling District**

Street Name	Street Numbers	Properties	Electorate
Cross Keys Street	Evens 2 to 2	4	4
Goulden Street	Odds 49 to 49, Evens 50 to 50	249	249
Mason Street	Evens 36 to 34	11	11
Swan Street	Evens 8 to 26	9	9
Thompson Street	Smithfield Centre	1	1

Piccadilly	2PYD (Part)	2PYD	Manchester Central	2001	2232	1604	Take in properties from current 2PYD (part) Polling District	Central Hall, Oldham Street	Central Hall, Oldham Street
------------	-------------	------	--------------------	------	------	------	--	-----------------------------	-----------------------------

**The new Polling District 2PYD will be created by the inclusion of properties from the current 2PYD (part) Polling District**

Street Name	Street Numbers	Properties	Electorate
Brewer Street	Odds 3 to 5	117	157
Brightwell Walk	Evens 48 to 2	24	38
Copperas Street	Odds 19 to 19, Evens 34 to 34	29	34
Dorsey Street	Odds 1 to 1, Evens 8 to 8	19	15
Edge Lane	Evens 26 to 26	14	0
Foundry Lane	Evens 24 to 2	12	16
Great Ancoats Street	Evens 44 to 46	4	6
Hanover Street	Evens 2 to 2	8	8
High Street	Odds 83 to 101, Evens 122 to 106	287	342
Hilton Street	Odds 7 to 41	25	33
Houldsworth Street	Odds 35 to 61, Evens 4 to 2	162	76
Len Cox Walk	Odds 1 to 19, Evens 32 to 2	26	28
Little Lever Street	Evens 40 to 40	22	2
Martlesham Walk	Odds 1 to 43	22	28
Newton Street	Odds 77 to 113, Evens 78 to 72	354	411
Oak Street	Odds 9 to 13, Evens 30 to 10	17	15
Oldham Street	Odds 77 to 127, Evens 90 to 58	80	95
Port Street	Odds 75 to 43	3	2
Shudehill	Odds 89 to 93, Evens 64 to 46	14	18
Silver Jubilee Walk	Odds 1 to 39	20	28
Swan Street	16A	1	1
Tarbo Street	Evens 22 to 20	133	75
Thomas Street	Odds 17 to 77	42	47
Tib Street	Odds 29 to 65, Evens 110 to 62	76	84
Village Way	Evens 28 to 20	5	1
Whittle Street	16A	1	3
William Fairburn Way	Odds 1 to 5	28	41

Piccadilly	2PYC (Part)	2PYE	Manchester Central			1272	Take in properties from current 2PYC (part) Polling District	Abbott Primary School, Livesey Street, Collyhurst	Proposed new designated polling place: Marriott Hotel, Mason Street
------------	-------------	------	--------------------	--	--	------	--	---	---

**The new Polling District 2PYE will be created by the inclusion of properties from the current 2PYC (part) Polling District**

Street Name	Street Numbers	Properties	Electorate
Corporation Street	Odds 109 to 115, Evens 196 to 152	213	226
Crown Lane	No. 10	1	1
Dantzic Street	Odds 83 to 87	28	4
Dyche Street	Odds 9 to 15	110	154
Ludgate Hill	Odds 5 to 15, Evens 30 to 6	341	461
Naples Street	Odds 21 to 23, Evens 10 to 2	174	238
Rochdale Road	Odds 73 to 85	2	4
Sharp Street	Odds 19 to 19, Evens 18 to 18	48	67
Simpson Street	Odds 25 to 33	152	117

Piccadilly	2PYB (Part) and 2PYD (Part)	2PYF	Manchester Central			464	Take in properties from current 2PYB (part) Polling District and 2PYD (part) Polling District		Proposed new designated polling place: Manchester College, Shena Simon Campus, Whitworth Street
------------	-----------------------------------	------	--------------------	--	--	-----	---	--	---

**The new Polling District 2PYF will be created by the inclusion of properties from the current 2PYB (part) Polling District and properties from the current 2PYD (part) Polling District**

Street Name	Street Numbers	Properties	Electorate
<b>2PYB</b>			
Berry Street	Odds 23 to 29	301	21
Fairfield Street	The Star and Garter	1	4
<b>2PYD</b>			
Chapeltown Street	Odds 35 to 39, Evens 6 to 2	311	411
Ducie Street	Odds 47 to 83, Evens 42 to 40	59	96
Jutland Street	Odds 15 to 15	57	75
Millbank Street	James Brindley Basin & William Jessop Court	63	84
Store Street	Odds 41 to 49	7	10
Wharf Close	Odds 1 to 5, Evens 10 to 2	49	63

Ward name	Current Polling District	Proposed new Polling District	Parliamentary Constituency	Number of properties Sept 2019	Number of electors Sept 2019	Number of electors in proposed new Polling District	Further Information	Existing designated polling place	Proposed new designated polling place
<b>Fallowfield</b>									
Fallowfield	3FAA	3FAA	Manchester Gorton	1871	3403		None	Wilbraham Primary School, Infant Department, Platt Lane	Proposed new designated polling place: Fallowfield Library, Platt Lane
Fallowfield	3FAB	3FAB	Manchester Gorton	1123	1998		None	Union Chapel, Wellington Road, entrance on Waller Avenue	No change
Fallowfield	3FAC	3FAC	Manchester Gorton	768	1361		None	St Kentigerns RC Primary School, Bethnall Drive, Fallowfield	No change
Fallowfield	3FAD	3FAD	Manchester Gorton	608	1586		None	The Armitage Sports Centre	Proposed new designated polling place: Owens Park, 293 Wilmslow Road, Fallowfield
Fallowfield	3FAE	3FAE	Manchester Gorton	1421	3506		None	Owens Park, 293 Wilmslow Road, Fallowfield	No change
Fallowfield	2FAF	2FAF	<b>Manchester Central</b>	207	321		None	Divine Mersey Primary School, 20 Blue Moon Way	No change
<b>Gorton and Abbey Hey</b>									
Gorton and Abbey Hey	3GAA	3GAA	Manchester Gorton	1179	1790		None	Emmanuel Church Hall, Blackwin Street, West Gorton	No change
Gorton and Abbey Hey	3GAB	3GAB	Manchester Gorton	1605	2287		None	Gorton Library, Garratt Way, Gorton	No change
Gorton and Abbey Hey	3GAC	3GAC	Manchester Gorton	1906	2733		None	Gorton North Sure Start Centre (St James Site), Stelling Street, Gorton	No change
Gorton and Abbey Hey	3GAD	3GAD	Manchester Gorton	875	1281		None	Abbey Hey Primary Academy, Abbey Hey Lane, Gorton	No change
Gorton and Abbey Hey	3GAE	3GAE	Manchester Gorton	1190	1794		None	Active Me Studios, 194-196 Abbey Hey Lane, Gorton	No change
Gorton and Abbey Hey	3GAF	3GAF	Manchester Gorton	1410	2090		None	Aspinal Methodist Church, Reddish Lane, Gorton	No change
Gorton and Abbey Hey	3GAG	3GAG	Manchester Gorton	570	921		None	Old Hall Drive Academy, Old Hall Drive, Gorton	No change
<b>Levenshulme</b>									
Levenshulme	3LEA	3LEA	Manchester Gorton	1033	1550		None	The Klondyke, Formerly Levenshulme Bowling & Social Club, Burnage Range, Levenshulme	Proposed new designated polling place: Arcadia Library and Leisure Centre, Stockport Road
Levenshulme	3LEB	3LEB	Manchester Gorton	994	1694		None	Crowcroft Park Prim School, Northmoor Road	No change
Levenshulme	3LEC	3LEC	Manchester Gorton	979	1611	1841	Merge all properties in current 3LEC Polling District and all properties in current 3LEE Polling District	Levenshulme Baptist Church, Elmsworth Avenue	Proposed new designated polling place: St Mary of the Angels and St Clare Parish Centre, Elbow Street
Levenshulme	3LED	3LED	Manchester Gorton	1303	2171		None	St Andrews Scout HQ, Kirk Road, Levenshulme	No change

Levenshulme	3LEE	Disestablished current Polling District					Transfer properties to merge with 3LEC Dolling District	Alma Park Primary School, Errwood Road	Disestablished current Polling District
Levenshulme	3LEF	3LEF	Manchester Gorton	875	1495		None	St Peters Church, Stockport Road/Barlow Road	No change
Levenshulme	3LEG	3LEG	Manchester Gorton	1361	2035		None	St Marks Church, Barlow Road	No change
Levenshulme	3LEH	3LEE	Manchester Gorton	1072	1770		Rename Polling District 3LEE	Levenshulme Inspire, 747 Stockport Road	No change

## Longsight

Longsight	3LOA	3LOA	Manchester Gorton	859	1684		None	Northmoor Road Methodist Church, Northmoor Road, Longsight	No change
Longsight	3LOB	3LOB	Manchester Gorton	720	1566		None	St Agnes CE Primary School, Hamilton Road, Longsight	No change
Longsight	3LOC	3LOC	Manchester Gorton	1191	2007		None	United Church of God Assembly, 1 Rushford Street, Longsight	No change
Longsight	3LOD	3LOD	Manchester Gorton	810	1918		None	St Agnes CE Primary School, Hamilton Road, Longsight	No change
Longsight	3LOE (Part) and 3LOG (Part)	3LOE	Manchester Gorton	968	1623	1731	Take in properties from current 3LOE (part) Polling District and 3LOG (part) Polling District	Belle Vue Lesuire Centre, Kirkmanshulme Lane and Gorton Primary School, Mount Road Gorton Primary School, Mount Road	Proposed new designated polling place: Gorton South Sure Start Centre, Mount Road.

**The new Polling District 3LOE will be created by the inclusion of properties from the current 3LOE (part) Polling District and properties from the current 3LOG (part) Polling District**

Street Name	Street Numbers	Properties	Electorate
Baldral Street	Odds 1 to 17, Evens 18 to 2	18	24
Boulton Drive	Odds 1 to 17, Evens 18 to 2	18	30
Buckley Avenue	Odds 1 to 13, Evens 14 to 2	14	27
Buckley Road	Odds 1 to 31	16	30
Elsham Gardens	Evens 64 to 2	30	52
Essoldo Close	Evens 26 to 2	13	17
Fernhill Drive	Odds 1 to 31, Evens 32 to 2	32	50
Glencastle Road	Continuous 1 to 28	29	50
Mount Road	Evens 108 to 66, Odds 1 to 69	67	118
Mountbatten Street	Evens 18 to 2	9	9
Norfolk Avenue	Odds 1 to 9, Evens 10 to 2	10	27
Norfolk Road	Odds 1 to 25, Evens 18 to 2	22	42
Odette Street	Odds 1 to 15, Evens 16 to 2	16	14
Penketh Avenue	Odds 1 to 7, Evens 8 to 2	8	13
Pink Bank Lane	Odds 1 to 11	27	35
Sanby Avenue	Odds 1 to 11, Evens 12 to 2	12	22
Sandringham Street	Odds 1 to 33, Evens 20 to 2	27	38
Shelford Avenue	Odds 1 to 79, Evens 112 to 2	96	130
Stanley Grove	Odds 145 to 319, Evens 238 to 136	146	253
Windsor Street	Odds 1 to 21, Evens 30 to 2	26	35

**3LOG**

Aylesby Avenue	Odds 1 to 35, Evens 36 to 2	36	73
Beard Road	Odds 1 to 29, Evens 30 to 2	30	37
Buckley Road	Odds 33 to 35, Evens 186 to 70	65	108
Cleadon Avenue	Odds 1 to 11, Evens 20 to 2	16	33
Craig Road	Odds 101 to 161, Evens 162 to 102	62	80
East Road	Evens 36 to 2	16	33
Heathcote Road	Odds 101 to 161, Evens 162 to 100	63	69
Manby Road	Odds 3 to 49, Evens 28 to 2	38	72
Manby Square	Odds 1 to 11	5	12
Mount Road	Odds 147 to 173, Evens 148 to 130	17	24
Ormsby Avenue	Odds 1 to 11, Evens 12 to 2	12	38
Sanby Road	Odds 1 to 15, Evens 12 to 2	14	26
Searby Road	Odds 1 to 23, Evens 24 to 2	24	46
Tealby Road	Odds 1 to 17, Evens 14 to 2	16	25
Thomson Road	Odds 101 to 173	38	63

Longsight	3LOF	3LOF	Manchester Gorton	375	477		None	Old Hall Drive Academy, Old Hall Drive, Gorton	No change
Longsight	3LOG (Part)	3LOG	Manchester Gorton	1820	3315	1165	Take in properties from current 3LOG (part) Polling District	Gorton Primary School, Mount Road	Proposed new designated polling place: The Grange School

**The new Polling District 3LOG will be created by the inclusion of properties from the current 3LOG (part) Polling District**

Street Name	Street Numbers	Properties	Electorate
Balmain Avenue	Odds 1 to 19, Evens 12 to 2	21	27
Barnard Road	Odds 1 to 43, Evens 16 to 2	31	68
Churton Road	Odds 1 to 15, Evens 24 to 2	20	47
Cornford Avenue	Odds 1 to 9, Evens 10 to 2	10	29
Darras Road	Odds 5 to 35, Evens 74 to 2	53	96
East Road	Odds 1 to 17	9	19
Fellbrigg Close	Odds 1 to 41	21	30
Fenmore Avenue	Odds 1 to 9, Evens 10 to 2	10	20
Harton Avenue	Odds 1 to 7, Evens 8 to 2	8	11
Hexham Road	Odds 1 to 47, Evens 36 to 2	42	80
Kenton Avenue	Odds 1 to 19, Evens 20 to 2	21	43
Kilnwick Close	Odds 1 to 13, Evens 10 to 2	12	17
Longsight Road	Evens 36 to 2	18	38
Lowther Avenue	Odds 1 to 23, Evens 16 to 2	23	37
Mannering Street	Odds 1 to 25, Evens 12 to 2	13	16
Melland Road	Odds 1 to 65, Evens 36 to 2	36	69
Monkton Avenue	Odds 1 to 17, Evens 18 to 2	19	40
Mount Road	Odds 175 to 201, Scholol Bungalow and Evens 250 to 150	49	81
Nethurbury Close	Odds 1 to 39, Evens 8 to 2	24	25
Ryton Avenue	Odds 1 to 13, Evens 14 to 2	14	29
Sutton Road	Odds 1 to 55, Evens 52 to 2	54	115
Thornson Road	Odds 101 to 173, Evens 40 to 2	20	58
Thornholme Close	Odds 1 to 33, Evens 14 to 2	24	33
Trust Road	Odds 1 to 71, Evens 52 to 2	62	123
Weaving Way	Odds 1 to 49, Evens 24 to 2	37	12
Wembley Road	Odds 1 - 51, Evens 44 - 2	49	85



Longsight	3LOG (Part)	3LOH	Manchester Gorton			1459	Take in properties from current 3LOG (part) Polling District	Gorton Primary School, Mount Road	Proposed new designated polling place: Rushbrook Primary School Academy
-----------	-------------	------	-------------------	--	--	------	--	-----------------------------------	---

**The new Polling District 3LOH will be created by the inclusion of properties from the current 3LOG (part) Polling District**

Street Name	Street Numbers	Properties	Electorate
Bagshaw Road	Odds 1 to 9, Evens 16 to 2	13	25
Braithwaite Road	Odds 1 to 9, Evens 10 to 2	10	23
Burnfield Road	Odds 1 to 7, Evens 8 to 2	8	12
Cardrona Street	Odds 1 to 11, Evens 18 to 2	16	37
Fallow Avenue	Odds 1 to 3, Evens 4 to 2	4	7
Falshaw Way	Odds 1 to 47, Evens 26 to 2	36	74
Fernwood Avenue	Odds 1 to 11, Evens 12 to 2	12	22
Flemish Crescent	Odds 1 to 39, Evens 10 to 2	24	45
Fylde Lane	Odds 1 to 31, Evens 30 to 2	30	58
Greenlea Avenue	Odds 1 to 13, Evens 14 to 2	14	28
Hamsterley Avenue	Odds 1 to 5, Evens 26 to 2	16	36
Harlow Drive	Odds 1 to 15, Evens 16 to 2	16	22
Hemsworth Road	Evens 178 to 102	39	90
Holmcroft Road	Odds 131 to 197, Evens 208 to 138	70	133
Horbury Avenue	Odds 1 to 17, Evens 18 to 2	18	34
Nutmeg Drive	Odds 1 to 9, Evens 6 to 2	8	14
Rainshaw Lane	Odds 1 to 25, Evens 20 to 2	21	41
Rawsthorne Avenue	Odds 1 to 169, Evens 58 to 2	113	197
Salwick Way	Odds 1 to 7, Evens 8 to 2	8	18
Sandown Crescent	Odds 1 to 43, Evens 40 to 2	42	79
Shillingford Road	Odds 1 to 99, Evens 112 to 2	76	139
Ward Road South	Odds 1 to 19, Evens 32 to 2	23	50
Wesley Road	Odds 53 - 121	25	46
Westlea Drive	All	28	52
Whitby Avenue	Odds 1 to 31, Evens 40 to 2	36	69

Longsight	3LOE (Part)	3LOJ	Manchester Gorton			608	Take in properties from current 3LOE (part) Polling District	Belle Vue Leisure Centre, Kirkmanshulme Lane	Proposed new designated polling place: Belle Vue Leisure Centre
-----------	-------------	------	-------------------	--	--	-----	--	--	---

**The new Polling District 3LOJ will be created by the inclusion of properties from the current 3LOE (part) Polling District**

Street Name	Street Numbers	Properties	Electorate
Bracewell Close	Odds 1 to 21, Evens 18 to 2	20	30
Collington Close	Odds 1 to 21, Evens 22 to 2	22	47
Dunley Close	Odds 1 to 5, Evens 10 to 2	9	18
Ellen Wilkinson Crescent	Odds 1 to 43, Evens 76 to 2	54	71
Foxley Walk	Odds 1 to 7	4	7
Great Lake Close	Odds 1 to 9, Evens 14 to 2	12	15
Hoskins Close	Odds 1 to 31, Evens 20 to 2	25	44
Iqbal Close	Odds 1 to 9, Evens 12 to 2	11	26
Kirkmanshulme Lane	Odds 143 to 153	6	9
Lockhart Close	Odds 1 to 31, Evens 24 to 2	28	49
Oadby Close	Odds 1 to 27, Evens 24 to 2	26	55
Pencombe Close	Odds 1 to 11, Evens 22 to 2	16	31
Rigton Close	Odds 1 to 9, Evens 4 to 2	7	17
Sarnesfield Close	Odds 1 to 35, Evens 40 to 2	39	80
Scarcroft Road	Odds 1 to 7	4	7
Tarrington Close	Odds 1 to 25, Evens 24 to 2	25	48
Thoralby Close	Odds 1 to 21, Evens 12 to 2	17	40
Tinshill Close	Odds 1 to 5, Evens 8 to 2	7	15

# Rusholme

Rusholme	3RUA	3RUA	Manchester Gorton	964	1648		None	St Johns CE Primary School, Clarence Road	No change
Rusholme	3RUB (part)	3RUB	Manchester Gorton	1713	1462	1424	Take in properties form current 3RUB (part) Polling District	Birchfields Primary School, Lytham Road, Fallowfield	Birchfields Primary School, Lytham Road, Fallowfield

**The new Polling District 3RUB will be created by the inclusion of properties from the current 3RUB (part) Polling District**

Street Name	Street Numbers	Properties	Electorate
Allandale Road	1-7(Odd); 12-2(Even)	10	22
Birchfields Road	137-185(Odd); 178-62(Even)	83	192
Collingwood Road	1-41(Odd); 46-2(Even)	46	99
Fairview Avenue	1-39(Odd); 34-2(Even)	37	77
Handforth Grove	1-15(Odd); 16-4(Even)	15	33
Hardon Grove	1-15(Odd); 16-2(Even)	16	51
Kingsmere Avenue	1-11(Odd); 12-2(Even)	12	27
Kingsway	78-2(Even)	39	104
Kingsway Avenue	1-37(Odd); 50-2(Even)	44	100
Lindsay Avenue	1-53(Odd) 48-4(Even)	53	131
Lytham Road	1-43(Odd); 64-2(Even)	53	140
Old Hall Lane	143-219(Odd)	97	236
Peaceville Road	6-2(Even)	3	9
Redshaw Close	1-19(Odd); 20-2(Even)	20	33
Skelton Grove	1-15(Odd); 16-2(Even)	16	46
Slade Lane	158-116(Even)	27	66
Tabley Grove	1-15(Odd); 16-2(Even)	16	58
Whitworth Lane	Firs Farmhouse; 1-5(Odd)	4	0

Rusholme	3RUC	3RUC	Manchester Gorton	1069	2592		None	Hulme Hall, Oxford Place, Victoria Park	Proposed new designated polling place: Xaverian College, Lower Park Road.
Rusholme	3RUD	3RUD	Manchester Gorton	1043	1426		None	Birch Community Centre, Brighton Grove, entrance on Danes Road	No change
Rusholme	3RUE	3RUE	Manchester Gorton	1163	2723		None	38 Meldon Road, Anson Estate, Rusholme	No change
Rusholme	3RUF	3RUF	Manchester Gorton	1187	2000		None	St Johns CE Primary School, Clarence Road	No change
Rusholme	3RUB (part)	3RUG	Manchester Gorton			38	Take in properties form current 3RUB (part) Polling District		Proposed new designated polling place: Owens Park, 293 Wilmslow Road, Fallowfield

**The new Polling District 3RUG will be created by the inclusion of properties from the current 3RUB (part) Polling District**

Street Name	Street Numbers	Properties	Electorate
Chancellors Way	Unsworth Park, Bilberry Court, Carder Court, Heath Court, Honey Court, Marsham Court, Mason Court, Tawny Court	1122	38

## Whalley Range

Whalley Range	3WRA (Part) & 3WRB (Part)	3WRA	Manchester Gorton	1318	1674	1687	Take in properties from current 3WRA (part) Polling District and 3WRB (part) Polling District	Our Ladys RC Primary School, Whalley Road, Whalley Range  St Margaret's CofE Primary School, Withington Road, Whalley Range	Our Ladys RC Primary School, Whalley Road, Whalley Range
---------------	------------------------------------	------	-------------------	------	------	------	---	---	---

**The new Polling District 3WRA will be created by the inclusion of properties from the current 3WRA (part) Polling District and properties from the current 3WRB (part) Polling District**

Street Name	Street Numbers	Properties	Electorate
<b>3WRA</b>			
Abbotside Close	Odds 1 to 9, Evens 34 to 2	22	29
Carlton Road	Odds 5 to 87, Evens 92 to 2	250	291
Green Walk	Odds 1 to 39, Evens 28 to 2	36	87
Langfield Avenue	Odds 3 to 7, Evens 8 to 4	6	12
Moss Grange Avenue	Odds 1 to 5, Evens 6 to 2	6	10
Oakfield Avenue	Odds 1 to 9, Evens 10 to 2	11	20
Railton Avenue	Odds 1 to 11, Evens 12 to 2	12	21
Rowan Avenue	Odds 1 to 21, Evens 24 to 2	32	54
Royston Avenue	Odds 1 to 7, Evens 8 to 2	8	10
Rufford Road	Odds 1 to 17, Evens 6 to 6	11	21
Russell Road	Odds 63 to 83	19	19
Sylvan Avenue	Odds 1 to 19, Evens 20 to 2	20	37
Upper Chorlton Road	Odds 37 to 173	219	251
Whalley Avenue	Odds 1 to 11, Evens 12 to 2	12	20
Whalley Road	Odds 1 to 77, Evens 164 to 2	321	343
Whitehorn Avenue	Odds 1 to 9, Evens 10 to 2	10	21
Withington Road	Evens 36 to 2	95	114
Wood Road	Odds 1 to 33, Evens 60 to 2	114	141
Woodlawn Court	Continuous 1 to 78	78	110
<b>3WRB</b>			
Carlton Road	Odds 115 to 123	26	33
Wood Road	Odds 35 to 59	27	43

Whalley Range	3WRA (Part) & 3WRB (Part) & 3WRD (Part)	3WRB	Manchester Gorton	1648	2668	3098	Take in properties from current 3WRA (part) Polling District, properties from the current 3WRB (part) Polling District and properties from the current 3WRD (part) Polling District	Our Ladys RC Primary School, Whalley Road, Whalley Range St Margaret's CofE Primary School, Withington Road, Whalley Range	St Margaret's CofE Primary School, Withington Road, Whalley Range
---------------	---	------	-------------------	------	------	------	---	---	---

**The new Polling District 3WRB will be created by the inclusion of properties from the current 3WRA (part) Polling District, properties from the current 3WRB (part) Polling District and properties from the current 3WRD (part) Polling District**

Street Name	Street Numbers	Properties	Electorate
<b>3WRA</b>			
Dudley Road	Evens 78 to 4	56	78
<b>3WRB</b>			
Alness Road	Evens 32 to 2	70	94
Arcon Drive	Oak Court	8	12
Bedford Avenue	Odds 1 to 19, Evens 20 to 2	29	56
Beech Hurst Close	Odds 1 to 21, Evens 20 to 2	21	26
Berriedale Close	Odds 1 to 9	5	13
Burford Avenue	Evens 10 to 2	5	11
Burford Drive	Odds 1 to 13, Evens 16 to 2	15	32
Burford Road	Odds 1 to 55, Evens 26 to 2	59	117
Burford Walk	Odds 1 to 5	3	6
Chatsworth Grove	Odds 1 to 7, Evens 2 to 2	9	15
Clarendon Road	Odds 1 to 89, Evens 76 to 2	126	232
College Road	Odds 41 to 51, Evens 106 to 2	62	113
Cottledale Close	Odds 1 to 45, Evens 30 to 2	59	84
Deering Avenue	Odds 1 to 7, Evens 14 to 2	11	20
Demesne Road	Odds 1 to 17	38	44
Dudley Road	Odds 5 to 119, Evens 124 to 80	125	211
Filey Avenue	Odds 1 to 5, Evens 8 to 2	8	11
Fry Street	Odds 1 to 11, Evens 12 to 2	12	24
Grosvenor Road	Odds 3 to 49, Evens 46 to 2	81	129
Hazel Avenue	Odds 1 to 15, Evens 16 to 2	17	43
Manor Avenue	Odds 1 to 11, Evens 12 to 2	12	33
May Road	Odds 1 to 9, Evens 4 to 2	26	28
Mayfield Road	Odds 17 to 43, Evens 54 to 28	60	85
Palmerston Avenue	Odds 1 to 19, Evens 20 to 2	21	54
Range Road	Odds 17 to 31, Evens 38 to 20	89	102
Russell Avenue	Evens 20 to 2	12	30
Russell Road	Odds 1 to 39, Evens 22 to 2	38	55
Stanley Road	Odds 19 to 39, Evens 46 to 26	86	124
Victoria Road	Odds 1 to 71, Evens 60 to 10	68	134
Wellington Avenue	Odds 3 to 19, Evens 20 to 2	20	56
Wellington Road	Odds 17 to 43, Evens 34 to 16	58	79
Whalley Grove	Odds 1 to 27, Evens 44 to 2	37	85
Whitby Avenue	Odds 1 to 5, Evens 6 to 2	6	8
Withington Road	Odds 143 to 179, Evens 172 to 100	195	255
Yarburgh Street	Evens 62 to 4	31	30

**3WRD**

Alexandra Road South	Evens 40 to 6	145	207
Alness Road	Odds 1 to 25	33	64
Arcon Drive	All	8	8
Deerpark Road	Odds 11 to 15, Evens 12 to 2	47	60
Demesne Road	Odds 23 to 35	28	33
Mayfield Road	Evens 22 to 2	56	59
Range Road	Odds 1 to 15, Evens 16 to 12	59	76
Stanley Road	Odds 1 to 15	22	28
Yarburgh Street	Evens 98 to 64	18	34

Whalley Range	3WRC (Part)	3WRC	Manchester Gorton	869	1805	1181	Take in properties from current 3WRC (part) Polling District	Whalley Range High School, Wilbraham Road	Whalley Range High School, Wilbraham Road
---------------	-------------	------	-------------------	-----	------	------	--	---	---

**The new Polling District 3WRC will be created by the inclusion of properties from the current 3WRC (part) Polling District**

Street Name	Street Numbers	Properties	Electorate
Alexandra Road South	Odds 83 to 103, Evens 148 to 102	36	76
Athol Road	Odds 1 to 43, Evens 54 to 2	89	156
Blair Road	Odds 1 to 21, Evens 24 to 2	43	88
Caistor Close	Odds 1 to 63, Evens 62 to 2	63	117
Granada Mews	Odds 1 to 25, Evens 26 to 2	26	25
Holwood Drive	Odds 1 to 7, Evens 40 to 2	24	51
Kingsbrook Road	Odds 111 to 169, Evens 142 to 110	42	97
Nettleford Road	Odds 11 to 71, Evens 60 to 2	89	105
Shuttleworth Close	Odds 1 to 17, Evens 10 to 2	14	20
St Austell Road	Odds 3 to 21, Evens 14 to 2	28	64
Whalley Avenue	Odds 1 to 7, Evens 4 to 2	6	14
Wilbraham Road	Evens 274 to 276	78	193
Wilton Road	Odds 265 to 337	40	112
Woodlands Road	Odds 1 to 21, Evens 14 to 4	30	63

Whalley Range	3WRC (Part) & 3WRD (Part)	3WRD	Manchester Gorton	1409	2176	2201	Take in properties from current 3WRC (part) Polling District and properties from the current 3WRD (part) Polling District	Whalley Range High School, Wilbraham Road English Martyrs RC Church Hall, Alexandra Road South, Whalley Range
---------------	---------------------------	------	-------------------	------	------	------	---	--

**The new Polling District 3WRD will be created by the inclusion of properties from the current 3WRC (part) Polling District and properties from the current 3WRD (part) Polling District**

Street Name	Street Numbers	Properties	Electorate
<b>3WRC</b>			
Alexandra Road South	Odds 41 to 75, Evens 92 to 80	48	133
Arnold Road	Odds 1 to 7, Evens 16 to 2	20	40
Arundale Avenue	Odds 1 to 3, Evens 8 to 2	14	30
Brantingham Road	Odds 43 to 61	11	23
Gildridge Road	Odds 1 to 21, Evens 24 to 2	23	63
Gowan Road	Odds 1 to 15	8	27
Highbury Road	Odds 1 to 5, Evens 8 to 2	10	26
Princess Road	Evens 390 to 366	13	26
Springbridge Road	Odds 95 to 117, Evens 50 to 38	58	92
Waltham Road	Odds 1 to 23, Evens 24 to 6	22	75
Wilbraham Road	Odds 337 to 381	31	92
Withington Road	Odds 227 to 231	6	7
<b>3WRD</b>			
Alexandra Road South	Odds 1 to 31, Evens 78 to 44	154	178
Alness Road	Odds 27 to 59, Evens 58 to 34	59	112
Brantingham Road	Odds 63 to 61, Evens 62 to 76	75	135
Broadmeadow Avenue	Odds 1 to 17, Evens 16 to 2	17	40
Derby Road	Evens 76 to 2	178	221
Derby Avenue	Odds 1 to 7, Evens 8 to 2	8	17
Field View Walk	Odds 1 to 11, Evens 12 to 2	12	20
Gowan Road	All	40	62
Holden Avenue	Odds 1 to 77, Evens 44 to 2	60	105
Manley Road	Odds 1 to 21, Evens 60 to 2	147	209
Montcliffe Crescent	Odds 1 to 71, Evens 40 to 2	56	132
Springbridge Road	Odds 1 to 55, Evens 36 to 2	58	129
Stoneyfield Close	Odds 1 to 9, Evens 12 to 2	11	20
Withington Road	Odds 181 to 227	84	127
Woodacre	Odds 1 to 21, Evens 20 to 2	20	34
Woodgate Road	Odds 1 to 15, Evens 18 to 2	16	26

Whalley Range	3WRB (Part) & 3WRE	3WRE	Manchester Gorton	668	1353	1500	Take in properties from current 3WRB (part) Polling District and properties from the current 3WRE (part) Polling District	Our Ladys RC Primary School, Whalley Road, Whalley Range Manley Park Primary School, York Avenue, Whalley Range
---------------	--------------------	------	-------------------	-----	------	------	---	--

**The new Polling District 3WRE will be created by the inclusion of all properties from the current 3WRE Polling District and properties from the current 3WRB (part) Polling District as follows**

Street Name	Street Numbers	Properties	Electorate
<b>3WRB</b>			
Blenheim Avenue	Odds 1 to 21, Evens 22 to 2	22	49
Churchill Avenue	Odds 1 to 21, Evens 22 to 2	22	43
Clarendon Road	Odds 91 to 137	20	33
Granville Avenue	Odds 1 to 21	11	22

Whalley Range	2WRF	2WRF	Manchester Central	925	1393		None	The Phil Martin Centre, 137-139 Princess Road, Moss Side	No change
---------------	------	------	--------------------	-----	------	--	------	--	-----------

Whalley Range	2WRG	2WRG	<b>Manchester Central</b>	60	63		None	Whalley Range Methodist Church, 51 Withington Road, Moss Side	No change
Whalley Range	2WRH	2WRH	<b>Manchester Central</b>	38	46		None	Whalley Range Methodist Church, 51 Withington Road, Moss Side	No change
Whalley Range	2WRJ	2WRJ	<b>Manchester Central</b>	8	7		None	Whalley Range Methodist Church, 51 Withington Road, Moss Side	No change

Ward name	Current Polling District	Proposed new Poling District	Parliamentary Constituency	Number of properties Sept 2019	Number of electors Sept 2019	Number of electors in proposed new Polling District	Further Information	Existing designated polling place	Proposed new designated polling place
<b>Burnage</b>									
Burnage	4BUA	4BUA	Manchester Withington	1000	2020		None	Burnage United Reformed Church Hall, 111 Burnage Lane, Burnage	No change
Burnage	4BUB	4BUB	Manchester Withington	1623	3027		None	St Bernards Parish Centre, Burnage Lane	No change
Burnage	4BUC	4BUC	Manchester Withington	1214	2131		None	Temporary Building, Albion Inn Car Park, 576 Burnage Lane	No change
Burnage	4BUD	4BUD	Manchester Withington	1123	2071		None	Westcroft Community Centre, 26 Westcroft Road, Burnage	No change
Burnage	3BUE	3BUE	<b>Manchester Gorton</b>	891	1661		None	The Klondyke, Formerly Levenshulme Bowling & Social Club, Burnage Range, Levenshulme	No change
Burnage	3BUF	3BUF	<b>Manchester Gorton</b>	994	2024		None	Acacias Primary School, Alexandra Drive	No change
<b>Chorlton</b>									
Chorlton	4CLA	4CLA	Manchester Withington	1191	2236		None	Oswald Road Primary School, Oswald Road, entrance off Nicolas Road	No change
Chorlton	4CLB	4CLB	Manchester Withington	1262	2327		None	Chorlton Library, Manchester Road, Chorlton	No change
Chorlton	4CLC	4CLC	Manchester Withington	567	921		None	Chorlton Unitarian Church, Wilbraham Road, entrance via Car Park	No change
Chorlton	4CLD	4CLD	Manchester Withington	487	903		None	Brookburn Primary School, Brookburn Road, Chorlton-Cum-Hardy	No change
Chorlton	4CLE	4CLE	Manchester Withington	1085	1700		None	St Johns Parish Centre, Chequers Road, Chorlton-Cum-Hardy	No change
Chorlton	4CLF	4CLF	Manchester Withington	1221	1818		None	St Clements Church, Edge Lane, Chorlton	No change
Chorlton	3CLG	3CLG	<b>Manchester Gorton</b>	336	602		None	St Werburgh's Church Hall, St Werburghs Road	No change
Chorlton	3CLH	3CLH	<b>Manchester Gorton</b>	41	72		None	St Werburgh's Church Hall, St Werburghs Road	No change



## Chorlton Park

Chorlton Park	4CPA (Part)	4CPA	Manchester Withington	1174	1928	1925	Take in properties from current 4CPA (part) Polling District	Loreto High School, Nell Lane	Loreto High School, Nell Lane.
---------------	-------------	------	-----------------------	------	------	------	--	-------------------------------	--------------------------------

**The new Polling District 4CPA will be created by the inclusion of properties from the current 4CPA (part) Polling District**

Street Name	Street Numbers	Properties	Electorate
Abbeystead Avenue	Odds 1 to 19, Evens 18 to 2	18	26
Alexandra Road South	Odds 143 to 147, Evens 166 to 164	5	16
Arrowfield Road	Evens 30 to 2	15	27
Batchelor Close	Odds 1 to 21, Evens 18 to 10	15	28
Blanefield Close	Odds 1 to 9, Evens 8 to 2	9	16
Brookstone Close	Odds 1 to 15, Evens 30 to 2	23	33
Buckthorn Close	Odds 1 to 9, Evens 18 to 6	12	19
Bullfinch Walk	Odds 1 to 21, Evens 30 to 2	26	37
Castleford Walk	Odds 1 to 19, Evens 28 to 2	24	35
Chelsfield Grove	Odds 1 to 125, Evens 96 to 2	110	177
Cressfield Way	Odds 1 to 13, Evens 54 to 2	34	50
Endon Drive	Odds 1 to 7, Evens 6 to 2	7	10
Formby Avenue	Odds 1 to 23, Evens 12 to 2	18	29
Foxbench Walk	Odds 1 to 87, Evens 24 to 2	56	60
Greystone Avenue	Odds 1 to 9, Evens 12 to 2	11	33
Horsefield Close	Odds 1 to 21	10	9
Marham Close	Odds 1 to 25, Evens 24 to 2	24	32
Mauldeth Road West	Odds 533 to 555, Evens 438 to 254	169	306
Meltonstone Drive	Odds 1 to 9, Evens 10 to 2	10	22
Nell Lane	Odds 97 to 113, Evens 138 to 38	61	112
New Barns Avenue	Odds 1 to 197, Evens 72 to 2	134	233
Pheasant Drive	Evens 44 to 2	22	33
Pinetop Close	Odds 1 to 25, Evens 32 to 2	29	46
Ploughbank Drive	Odds 1 to 19, Evens 34 to 2	27	59
Plover Terrace	Evens 14 to 2	7	11
Regan Avenue	Odds 1 to 23, Evens 20 to 2	22	28
Rochester Avenue	Odds 1 to 25, Evens 18 to 2	21	32
Sandstone Way	Odds 1 to 23, Evens 34 to 2	29	46
Terrington Close	Odds 1 to 29, Evens 16 to 2	22	26
Tiefield Walk	Odds 1 to 9	5	10
Vixen Close	Odds 1 to 23	12	26
Weller Avenue	Odds 1 to 61, Evens 88 to 2	75	127
Weller Gardens	Continuous 1 to 9	9	11
Wharton Avenue	Odds 1 to 19, Evens 18 to 2	19	33
Wintermans Road	Odds 1 to 63, Evens 30 to 2	46	87
Wishaw Square	Odds 1 to 45, Evens 28 to 2	36	38

Chorlton Park	4CPA (Part) & 4CPB	4CPB	Manchester Withington	1071	1856	1859	Take in properties from current 4CPA (part) Polling District and properties from current 4CPB (part) Polling District	Loreto High School, Nell Lane Community Centre, 23 Mersey Bank Avenue, Barlow Moor	Community Centre, 23 Mersey Bank Avenue.
<b>The new Polling District 4CPB will be created by the inclusion of all properties from the current 4CPB Polling District and properties from the current 4CPA (part) Polling District as follows:</b>									
<b>Street Name</b>			<b>Street Numbers</b>			<b>Properties</b>			<b>Electorate</b>
Barlow Moor Road			Evens 214 to 210			2			3
Chorlton Park	4CPC	4CPC	Manchester Withington	1815	3166		None	Chorlton Central Church, Barlow Moor Road, Chorlton-Cum-Hardy	No change
Chorlton Park	4CPD	4CPD	Manchester Withington	868	1539		None	Chorlton Park Primary School, Mauldeth Road West	No change
Chorlton Park	4CPE	4CPE	Manchester Withington	981	1593		None	Barlow Hall Primary School, Darley Avenue, Chorlton-cum-Hardy	No change
Chorlton Park	3CPF	3CPF	Manchester Gorton	908	1894		None	Wilbraham St Ninians Church, Egerton Road South	No change
Chorlton Park	3CPG	3CPG	Manchester Gorton	485	1077		None	St Werburgh's Church Hall, St Werburghs Road	No change
<b>Didsbury East</b>									
Didsbury East	4DEA	4DEA	Manchester Withington	424	684		None	St Cuthbert's RC Primary School, Heyscroft Road, Withington	No change
Didsbury East	4DEB	4DEB	Manchester Withington	1133	1872	1885	Amendment to register - ERO error	Didsbury Baptist Church, Beaver Road / School Lane, Didsbury	No change *** Amendment to register/ERO Error: 9 properties on Knightsbridge Mews to be moved from 4DEA into 4DEB ***
Didsbury East	4DEC	4DEC	Manchester Withington	851	1546		None	St Catherine's Community Centre, School Lane	No change
Didsbury East	4DED	4DED	Manchester Withington	799	1252		None	Didsbury CE Primary School, Elm Grove, Didsbury	No change

Didsbury East	4DEE (Part)	4DEE	Manchester Withington	804	1582	1111	Take in properties from current 4DEE (part) Polling District	Broad Oak Primary School, Broad Oak Lane, East Didsbury	Broad Oak Primary School, Broad Oak Lane, East Didsbury
<b>The new Polling District 4DEE will be created by the inclusion of properties from the current 4DEE (part) Polling District</b>									
			<b>Street Name</b>	<b>Street Numbers</b>			<b>Properties</b>	<b>Electorate</b>	
			Bankside Road	Odds 1 to 49, Evens 88 to 2			69	135	
			Broadoak Lane	Odds 19 to 101, Evens 100 to 70			62	140	
			Cranston Drive	Odds 1 to 5, Evens 6 to 2			6	13	
			Farlands Drive	Odds 1 to 23, Evens 48 to 2			37	88	
			Glenlea Drive	Odds 1 to 13, Evens 14 to 2			14	33	
			Highbank Drive	Odds 1 to 55, Evens 34 to 2			45	109	
			Jayton Avenue	Odds 1 to 29, Evens 30 to 2			30	65	
			Malgam Drive	Odds 1 to 5, Evens 6 to 2			6	17	
			Maywood Avenue	Odds 1 to 39, Evens 32 to 2			36	75	
			Millgate Lane	All			2	4	
			Moresby Drive	Odds 1 to 9, Evens 10 to 2			10	15	
			Norview Drive	Odds 1 to 39, Evens 26 to 2			33	60	
			Parrs Wood Road	Odds 565 to 591			15	28	
			Riverton Road	Odds 3 to 61, Evens 60 to 2			60	107	
			Tanfield Road	Odds 1 to 77, Evens 68 to 2			73	140	
			Tuscan Road	Odds 1 to 43, Evens 42 to 2			44	82	
Didsbury East	4DEF (Part)	4DEF	Manchester Withington	909	1660	882	Take in properties from current 4DEF (part) Polling District	East Didsbury Methodist Church Hall, 496 Parrs Wood Road, East Didsbury	East Didsbury Methodist Church Hall, 496 Parrs Wood Road, East Didsbury
<b>The new Polling District 4DEF will be created by the inclusion of properties from the current 4DEF (part) Polling District</b>									
			<b>Street Name</b>	<b>Street Numbers</b>			<b>Properties</b>	<b>Electorate</b>	
			Broughville Drive	Odds 1 to 21, Evens 40 to 2			31	55	
			Gawsworth Avenue	Odds 9 to 19, Evens 22 to 8			13	25	
			Kingston Avenue	Continuous 3 to 2			3	3	
			Kingston Road	Odds 41 to 69, Evens 66 to 2			46	86	
			Mellington Avenue	Odds 1 to 115, Evens 84 to 2			102	218	
			Millgate Lane	Odds 7 to 43, Evens 108 to 100			50	71	
			Mosswood Park	Odds 1 to 19, Evens 20 to 2			20	38	
			Parrs Wood Road	Odds 415 to 561, Evens 578 to 400			174	361	
			Stenner Lane	All			3	9	
			Wilmslow Road	Evens 868 to 852			8	16	
Didsbury East	4DEG	4DEG	Manchester Withington	875	1537		None	Christ Church UR Church, Parrs Wood Road	No change
Didsbury East	4DEH	4DEH	Manchester Withington	610	1110		None	South Manchester Family Church, Kingsburn Hall, 814 Burnage Lane	No change

Didsbury East	4DEE (Part) and 4DEF (Part)	4DEJ	Manchester Withington	909	1660	1259	Take in properties from current 4DEE (part) Polling District and properties from current 4DEF (part) Polling District	Broad Oak Primary School, Broad Oak Lane, East Didsbury East Didsbury Methodist Church Hall, 496 Parris Wood Road, East Didsbury	Proposed new designated polling place: Parris Wood High School
---------------	-----------------------------	------	-----------------------	-----	------	------	---	---	--

**The new Polling District 4DEJ will be created by the inclusion of properties from the current 4DEE (part) Polling District and properties from the current 4DEF (part) Polling District**

Street Name	Street Numbers	Properties	Electorate
<b>4DEE</b>			
Fairmile Drive	Odds 1 to 19, Evens 18 to 2	20	39
Kingsway	Evens 962 to 900, Odds 905 to 953	104	157
Merston Drive	Odds 1 to 49, Evens 54 to 2	54	124
Morningside Drive	Odds 41 to 109, Evens 70 to 20	61	117
Oakway	Odds 1 to 7, Evens 4 to 2	6	9
Selsey Drive	Odds 1 to 23, Evens 10 to 2	17	35
<b>4DEF</b>			
Avalon Drive	Odds 1 to 7, Evens 8 to 2	8	14
Crandon Drive	Odds 1 to 7, Evens 8 to 2	8	17
Denholm Road	Odds 1 to 11, Evens 12 to 2	12	26
Gawsworth Avenue	Odds 1 to 7, Evens 6 to 2	8	17
Glenmere Road	Odds 1 to 15, Evens 16 to 2	16	33
Greenview Drive	Odds 1 to 7, Evens 8 to 2	8	16
Greylands Road	Odds 1 to 13, Evens 14 to 2	14	26
Kingsway	Odds 831 to 903, Evens 896 to 804	77	155
Laneside Road	Odds 1 to 13, Evens 32 to 2	23	38
Moor Park Road	Odds 1 to 19, Evens 10 to 2	15	33
Morningside Drive	Odds 5 to 39, Evens 18 to 2	28	46
Newlands Drive	Odds 1 to 11, Evens 12 to 2	12	28
Oakdale Drive	Odds 1 to 5, Evens 6 to 2	6	14
Willow Road	Evens 918 to 870	194	252
Winwood Road	Odds 1 to 17, Evens 42 to 2	30	63

## Didsbury West

Didsbury West	4DWA	4DWA	Manchester Withington	1312	1766		None	Didsbury United Reformed Church, Parkfield Road South, Didsbury	No Change
---------------	------	------	-----------------------	------	------	--	------	---	-----------

Didsbury West	4DWB (Part) and 4DWF (Part)	4DWB	Manchester Withington	1212	1615	1870	Take in properties from current 4DWB (part) Polling District and properties from current 4DWF (part) Polling District	Fielden Campus, The Manchester College, Barlow Moor Road Cavendish Primary School, Cavendish Road	Fielden Campus, The Manchester College, Barlow Moor Road
<b>The new Polling District 4DWB will be created by the inclusion of properties from the current 4DWB (part) Polling District and properties from the current 4DWF (part) Polling District</b>									
<b>Street Name</b>		<b>Street Numbers</b>				<b>Properties</b>		<b>Electorate</b>	
<b>4DWB</b>									
Barlow Moor Road		Odds 133 to 135, Evens 140 to 130				60		63	
Burton Road		Odds 181 to 269				57		102	
Kenilworth Avenue		Odds 1 to 11, Evens 12 to 2				15		23	
Larke Rise		Odds 1 to 7, Evens 22 to 2				93		107	
Leamington Avenue		Odds 1 to 11, Evens 10 to 2				15		31	
Mayfair Park		Continuous 2 to 3				2		4	
Mersey Meadows		Odds 1 to 29, Evens 32 to 2				31		64	
Mersey Road		Evens 50 to 8				185		213	
Northen Grove		Odds 3 to 101, Evens 88 to 2				184		239	
Palatine Road		Evens 246 to 174				152		172	
Pencarrow Close		Odds 1 to 55, Evens 12 to 2				33		52	
Spath Road		Odds 1 to 3, Evens 16 to 4				72		86	
Stratford Avenue		Odds 1 to 11, Evens 12 to 2				12		21	
The Beeches		Odds 1 to 15, Evens 16 to 8				186		245	
The Beeches Mews		Odds 7 to 23, Evens 6 to 2				12		27	
The Hollies		Odds 1 to 9, Evens 12 to 2				11		27	
Walsingham Avenue		Odds 1 to 11, Evens 12 to 2				12		21	
Warrick Avenue		Odds 1 to 11, Evens 12 to 2				14		27	
<b>4DWF</b>									
Barlow Moor Road		Evens 156 to 142				120		160	
Brookbourne Close		Odds 1 to 9, Evens 14 to 2				12		9	
Burton Road		Evens 304 to 280				56		69	
Kensal Drive		Odds 1 to 15, Evens 20 to 4				16		15	
Moorfield Road		Odds 1 to 31, Evens 32 to 6				76		107	
Didsbury West	4DWC	4DWC	Manchester Withington	494	885		None	Christ Church Parish Hall, Princess Road, entrance on Darley Avenue	No change
Didsbury West	4DWD	4DWD	Manchester Withington	1349	2139		None	St James and Emmanuel Church Parish Centre, 6 Barlow Moor Road, Didsbury	No Change
Didsbury West	4DWE	4DWE	Manchester Withington	1806	2894		None	Ivy Manchester Church, Barlow Moor Road, Didsbury	No Change

Didsbury West	4DWB (Part) and 4DWF (Part)	4DWF	Manchester Withington	1806	2590	2372	Take in properties from current 4DWB (part) Polling District and properties from current 4DWF (part) Polling District	Fielden Campus, The Manchester College, Barlow Moor Road Cavendish Primary School, Cavendish Road	Cavendish Primary School, Cavendish Road
---------------	-----------------------------	------	-----------------------	------	------	------	---	--	--

**The new Polling District 4DWF will be created by the inclusion of properties from the current 4DWB (part) Polling District and properties from the current 4DWF (part) Polling District**

Street Name	Street Numbers	Properties	Electorate
<b>4DWB</b>			
Beaufort Avenue	Odds 1 to 17, Evens 16 to 2	25	41
Burton Road	Odds 149 to 171	32	28
Montrose Avenue	Odds 1 to 15, Evens 16 to 2	17	40
<b>4DWF</b>			
Arley Avenue	Odds 1 to 29, Evens 26 to 2	28	45
Bottesford Avenue	Odds 1 to 5, Evens 6 to 2	7	13
Bradwell Avenue	Odds 1 to 15, Evens 16 to 2	16	28
Burton Road	Evens 244 to 124	77	133
Buxton Avenue	Odds 1 to 23, Evens 24 to 2	24	38
Cavendish Avenue	Odds 1 to 23	12	16
Cavendish Road	Odds 1 to 155, Evens 152 to 2	130	244
Clearwater Drive	Odds 1 to 29, Evens 48 to 2	39	68
Disley Avenue	Odds 1 to 23, Evens 24 to 2	24	36
Georgia Avenue	Odds 1 to 187, Evens 144 to 2	172	260
Highmarsh Crescent	Odds 1 to 49, Evens 16 to 16	105	132
Hightrees Drive	Odds 1 to 7, Evens 8 to 2	8	12
Houseman Crescent	Odds 1 to 79, Evens 36 to 2	237	313
Leopold Avenue	Odds 1 to 25, Evens 22 to 2	34	61
Mallock Avenue	Odds 1 to 23, Evens 24 to 2	24	40
Montmano Drive	Odds 1 to 27, Evens 120 to 2	75	111
Nell Lane	Odds 117 to 147	75	109
Orchard Grove	Odds 1 to 19, Evens 34 to 2	27	38
Orchard Street	Odds 1 to 31, Evens 26 to 2	56	74
Perrygate Avenue	Evens 26 to 2	13	24
Princess Road	Odds 643 to 653	6	9
Robert Harrison Avenue	Odds 1 to 39, Evens 22 to 2	31	46
The Boulevard	Odds 1 to 71, Evens 198 to 2	172	224
Tintern Avenue	Odds 1 to 111, Evens 32 to 2	69	80
Toddbrook Close	Odds 9 to 49, Evens 46 to 6	34	40
Tunstead Avenue	Odds 1 to 15, Evens 16 to 2	16	29
Vicker Grove	Odds 1 to 43	23	40

## Old Moat

Old Moat	4OMA	4OMA	Manchester Withington	734	1203		None	St Christophers Parish Hall, Moorgate Avenue, Withington	No change
Old Moat	4OMB	4OMB	Manchester Withington	1716	2981		None	Old Moat Primary School, entrance on Hough Road, Withington	No change
Old Moat	4OMC	4OMC	Manchester Withington	1401	2768		None	Withington Girls School, 100 Wellington Road, Fallowfield	No change
Old Moat	4OMD	4OMD	Manchester Withington	2397	3953		None	Withington Adult Education Centre, Near Withington Baths, 24A Burton Road	No change

**Withington**

Withington	4WTA	4WTA	Manchester Withington	1737	2793		None	St Chads Church Hall, St Chads Road, Withington	No change
Withington	4WTB	4WTB	Manchester Withington	1338	2462		None	Ladybarn Community Centre, Royle Street, Fallowfield	No change
Withington	4WTC	4WTC	Manchester Withington	1611	2967		None	St Cuthbert's RC Primary School, Heyscroft Road, Withington	No change
Withington	4WTD	4WTD	Manchester Withington	1367	2469		None	Gandhi Hall, Brunswick Road, Withington	No change

Ward name	Current Polling District	Proposed new Polling District	Parliamentary Constituency	Number of properties Sept 2019	Number of electors Sept 2019	Number of electors in proposed new Polling District	Further Information	Existing designated polling place	Proposed new designated polling place
<b>Baguley</b>									
Baguley	5BAA	5BAA	Wythenshawe and Sale East	1795	2846		None	Royal Oak Community Centre, Brookcot Road	No change
Baguley	5BAB	5BAB	Wythenshawe and Sale East	430	726		None	Sacred Heart Catholic Primary School, Floatshall Road, Baguley	No change
Baguley	5BAC	5BAC	Wythenshawe and Sale East	1061	1507		None	Baguley Hall Primary School, Ackworth Drive, Baguley	No change
Baguley	5BAD	5BAD	Wythenshawe and Sale East	796	1398		None	St Martins Church Hall, Blackcarr Road, Baguley	No change
Baguley	5BAE	5BAE	Wythenshawe and Sale East	916	1605		None	Newall Green Primary School, Firbank Road	No change
Baguley	5BAF	5BAF	Wythenshawe and Sale East	981	1517		None	Word of Life Community Church, formerly known as St Francis Community Centre, Chelford Road	No change
Baguley	5BAG	5BAG	Wythenshawe and Sale East	1033	1649		None	Newall Green Baptist Church, Tuffley Road, Newall Green	No change
<b>Brooklands</b>									
Brooklands	5BKA	5BKA	Wythenshawe and Sale East	1323	2221		None	Sandilands Primary School, Infant Department, Wendover Road	No change
Brooklands	5BKB	5BKB	Wythenshawe and Sale East	1169	1813		None	Wythenshawe Town FC Social Club, Timpson Road	No change
Brooklands	5BKC	5BKC	Wythenshawe and Sale East	1099	1854		None	St Aidans Centre, 230a Wythenshawe Road, entrance on Northolt Road	No change
Brooklands	5BKD	5BKD	Wythenshawe and Sale East	1876	2995		None	Lawton Moor Methodist Church, Button Lane, Northern Moor	No change
Brooklands	5BKE	5BKE	Wythenshawe and Sale East	1198	1910		None	Church of the Nazarene, Wendover Road, Brooklands	No change
Brooklands	5BKF	5BKF	Wythenshawe and Sale East	288	457		None	Rackhouse Primary School, Yarmouth Drive, Wythenshawe	No change
<b>Northenden</b>									
Northenden	5NOA	5NOA	Wythenshawe and Sale East	982	1723		None	Rackhouse Primary School, Yarmouth Drive, Wythenshawe	No change
Northenden	5NOB	5NOB	Wythenshawe and Sale East	1591	2583		None	Benchill Community Centre, Benchill Road, Benchill	No change
Northenden	5NOC	5NOC	Wythenshawe and Sale East	1218	1930		None	Northenden Community School, Bazley Road, Northenden	No change
Northenden	5NOD	5NOD	Wythenshawe and Sale East	752	1230		None	Jimmy Egans Boxing Academy, Royalthorn Road, Benchill	No change
Northenden	5NOE	5NOE	Wythenshawe and Sale East	1294	2354		None	Wythenshawe Cricket Club, Longley Lane, Northenden	No change
Northenden	5NOF	5NOF	Wythenshawe and Sale East	738	1100		None	West View Court, Community Room, West View Road	No change



# Sharston

Sharston	5SHA	5SHA	Wythenshawe and Sale East	1438	2233		None	St Lukes Parish Hall, Brownley Road, Benchill	No change
Sharston	5SHB (Part)	5SHB	Wythenshawe and Sale East	1198	1963	970	Take in properties from current 5SHB (part) Polling District	Wythenshawe Campus - Manchester College, Brownley Road	Wythenshawe Campus - Manchester College, Brownley Road

**The new Polling District 5SHB will be created by the inclusion of properties from the current 5SHB (part) Polling District**

Street Name	Street Numbers	Properties	Electorate
Acres Fold Avenue	Odds 1 to 11, Evens 10 to 2	11	13
Benchill Court Road	All	46	52
Broadley Avenue	Odds 1 to 23	12	19
Broadoak Road	Odds 41 to 55	8	17
Carrick Gardens	Odds 1 to 33, Evens 54 to 2	42	74
Garth Road	Odds 1 to 63, Evens 60 to 2	54	93
Hollyhedge Road	Evens 154a to 70	42	67
Littlewood Road	Odds 5 to 31, Evens 36 to 14	26	35
Meadowside Avenue	Odds 1 to 19	10	20
Nearbrook Road	Evens 12 to 2	6	9
Newhey Road	Odds 49 to 115, Evens 76 to 58	44	69
Panfield Road	Odds 1 to 63, Evens 68 to 46	44	64
Roughey Gardens	Odds 1 to 71, Evens 52 to 2	62	98
Sarn Avenue	Evens 26 to 2	13	23
Walney Road	Odds 1 to 39, Evens 38 to 2	40	109
Woodend Road	Odds 3 to 13, Evens 46 to 4	34	50
Woodhouse Lane	Odds 121 to 201, Evens 188 to 98	88	167

Sharston	5SHC (Part)	5SHC	Wythenshawe and Sale East	1102	1766	1491	Take in properties from current 5SHC (part) Polling District	Crossacres Primary School, Junior Department, Crossacres Road	Crossacres Primary School, Junior Department, Crossacres Road
<b>The new Polling District 5SHC will be created by the inclusion of properties from the current 5SHC (part) Polling District</b>									
<b>Street Name</b>				<b>Street Numbers</b>				<b>Properties</b>	<b>Electorate</b>
Ashurst Road				Odds 1 to 107, Evens 194 to 108				78	130
Bretland Walk				Odds 1 to 23				12	24
Bricknell Walk				Odds 1 to 17				9	9
Cadnam Drive				Odds 1 to 41, Evens 34 to 2				38	61
Cardew Avenue				Odds 1 to 23, Evens 24 to 2				24	52
Cartridge Close				Odds 1 to 7, Evens 16 to 2				12	14
Chandler Close				Odds 1 to 19, Evens 10 to 2				15	29
Charmouth Walk				Odds 1 to 7, Evens 10 to 2				9	16
Colyton Walk				Odds 1 to 9, Evens 16 to 2				13	21
Cosham Road				Odds 1 to 15, Evens 16 to 2				16	30
Croftlands Road				Odds 9 to 89				41	66
Crossacres Road				Odds 7 to 17, Evens 82 to 2				44	87
Desmond Road				Odds 1 to 37, Evens 34 to 2				36	64
Glenby Avenue				Evens 26 to 2				13	21
Hollyhedge Road				Evens 298 to 228				68	108
Ketley Walk				Odds 1 to 15				8	14
Mayfair Road				Odds 1 to 61, Evens 54 to 2				58	96
Mendip Avenue				Odds 1 to 43, Evens 34 to 2				39	74
Merrick Avenue				Odds 1 to 15, Evens 16 to 2				16	24
Nuffield Road				Evens 64 to 38				14	28
Peel Hall Road				Odds 21 to 73				54	70
Pevsey Road				Odds 1 to 29, Evens 56 to 2				43	60
Satchelshot Walk				Odds 1 to 23				12	13
Saxbrook Walk				Odds 1 to 23				12	15
Solvey Road				Odds 1 to 89, Evens 70 to 18				72	105
Sturford Road				Odds 1 to 69, Evens 80 to 2				59	100
Styal Road				Evens 84 to 82				3	8
Tatland Drive				Odds 1 to 29, Evens 20 to 2				25	37
Tranby Close				Odds 1 to 55, Evens 32 to 2				42	72
Upavon Road				Odds 1 to 15, Evens 16 to 2				16	22
Williton Walk				Evens 6 to 2				3	7
Sharston	5SHD	5SHD	Wythenshawe and Sale East	988	1630		None	Haveley Hey Community School, The Bridge Nursery, Gladeside Road	No change

Sharston	5SHC (part) and 5SHE (Part)	5SHE	Wythenshawe and Sale East	1408	2484	2359	Take in properties from current 5SHC (part) Polling District and properties from current 5SHE (part) Polling District	St Richards Church Hall, Leominster Drive, Peel Hall	St Richards Church Hall, Leominster Drive, Peel Hall
----------	-----------------------------	------	---------------------------	------	------	------	---	--	--

**The new Polling District 5SHE will be created by the inclusion of properties from the current 5SHE (part) Polling District and properties from the current 5SHC (part) Polling District**

Street Name	Street Numbers	Properties	Electorate
<b>5SHC</b>			
Ashurst Road	Odds 157 to 169, School House, Evens 232 to 196	27	34
Bleak Hey Road	Odds 5 to 95, Evens 96 to 2	79	127
Glenby Avenue	Odds 1 to 25	13	23
Lomond Road	Evens 48 to 30	10	24
Peel Hall Road	Odds 75 to 141	35	47
Wilks Avenue	Odds 1 to 39, Evens 28 to 2	34	48
<b>5SHE</b>			
Ardenfield Drive	Odds 1 to 95, Evens 84 to 2	84	138
Brinkshaw Avenue	Odds 1 to 43, Evens 36 to 2	40	71
Calve Croft Road	Odds 1 to 127, Evens 150 to 8	152	231
Coleby Avenue	Odds 1 to 9, Evens 14 to 2	12	24
Copse Avenue	Odds 1 to 11, Evens 8 to 2	10	17
Creden Avenue	Odds 1 to 19, Evens 20 to 2	20	29
Crossacres Road	Odds 121 to 175	28	62
Denville Crescent	Odds 1 to 71, Evens 24 to 2	48	77
Garland Road	Odds 1 to 61, Evens 96 to 2	75	118
Golding Avenue	Odds 1 to 3, Evens 16 to 2	10	19
Greenly Avenue	Odds 1 to 35, Evens 62 to 2	49	98
Haythrop Avenue	Odds 1 to 23, Evens 24 to 2	24	42
Hollinley Road	Odds 17 to 75, Evens 72 to 10	62	119
Horton Avenue	Odds 1 to 15, Evens 16 to 2	16	26
Lancelot Road	Odds 1 to 23, Evens 28 to 2	26	51
Leominster Drive	Odds 11 to 63, Evens 66 to 2	60	97
Lings Walk	Odds 1 to 11, Evens 6 to 2	9	24
Lomond Road	Odds 19 to 79	22	47
Longwood Road	Odds 1 to 61, Evens 46 to 2	54	94
Martock Avenue	Odds 1 to 21, Evens 22 to 2	22	35
Massey Walk	Odds 1 to 7, Evens 8 to 2	8	21
Munro Avenue	Odds 1 to 7, Evens 10 to 2	9	14
Muter Avenue	Evens 12 to 2	6	16
Nisbet Avenue	Odds 1 to 19, Evens 32 to 2	26	36
Pasture Field Road	Odds 1 to 53, Evens 48 to 2	49	121
Patch Croft Road	Odds 1 to 55, Evens 64 to 2	60	135
Peel Hall Road	Odds 179 to 249, Evens 212 to 2	132	238
Ridding Avenue	Odds 1 to 15, Evens 16 to 2	16	22
Shone Avenue	Odds 1 to 21, Evens 36 to 2	29	46
Simonsway	Evens 78 to 60	10	10
Styal Road	All	1	2

Sharston	5SHF and 5SHE (Part)	5SHF	Wythenshawe and Sale East	304	560	964	Take in all properties from current 5SHF (part) Polling District and properties from current 5SHE (part) Polling District	St Andrews Church, Brownley Road, Wythenshawe St Richards Church Hall, Leominster Drive, Peel Hall	St Richards Church Hall, Leominster Drive, Peel Hall
----------	----------------------	------	---------------------------	-----	-----	-----	---	---	--

**The new Polling District 5SHF will be created by the inclusion of all properties from the current 5SHF Polling District and properties from the current 5SHE (part) Polling District as follows:**

Street Name	Street Numbers	Properties	Electorate
Chiseldon Avenue	Odds 1 to 21, Evens 6 to 2	14	20
Haslington Road	Odds 1 to 163, Evens 134 to 2	157	269
Hockenhull Close	Odds 1 to 23, Evens 16 to 2	20	31
Litherland Avenue	Odds 1 to 19, Evens 32 to 2	26	48
Storeton Close	Odds 1 to 17, Evens 26 to 2	22	33

Sharston	5SHG	5SHG	Wythenshawe and Sale East	589	963		None	Brownley Green Baptist Church, Crossacres Road	No change
----------	------	------	---------------------------	-----	-----	--	------	--	-----------

Sharston	5SHB (Part)	5SHH	Wythenshawe and Sale East	1198	1963		Take in properties from current 5SHC (part) Polling District	Wythenshawe Campus - Manchester College, Brownley Road	Proposed new designated polling place: Wythenshawe Community Church, Crossacres Road.
----------	-------------	------	---------------------------	------	------	--	--	--	---

**The new Polling District 5SHH will be created by the inclusion of properties from the current 5SHB (part) Polling District**

Street Name	Street Numbers	Properties	Electorate
Ashgate Avenue	Odds 1 to 3, Evens 4 to 2	4	6
Briardene Gardens	Odds 1 to 43, Evens 44 to 2	44	68
Brownley Road	Odds 177 to 281	71	115
Burdon Avenue	Odds 1 to 19, Evens 20 to 2	20	38
Croft Road	Odds 1 to 7, Evens 62 to 2	35	55
Crossacres Road	Evens 186 to 84	36	66
Delph Avenue	Odds 1 to 9, Evens 10 to 2	10	15
Ebor Road	Odds 1 to 3, Evens 4 to 2	4	7
Holly Hedge Road	Evens 206 to 200	55	56
Liffey Avenue	Odds 1 to 19, Evens 20 to 2	20	23
Mayfair Road	Odds 63 to 115, Evens 104 to 56	52	97
Melvin Avenue	Odds 1 to 13, Evens 22 to 2	18	28
Mentone Crescent	Odds 1 to 27, Evens 40 to 2	34	68
Nuffield Road	Odds 1 to 59, Evens 36 to 2	48	89
Rippleton Road	Odds 1 to 91, Evens 80 to 2	78	113
Shannon Road	Odds 1 to 57, Evens 36 to 2	47	70
Solway Road	Evens 16 to 2	9	20
Waveney Road	Odds 1 to 15, Evens 18 to 2	17	26
Welburn Avenue	Odds 1 to 13, Evens 14 to 2	14	30

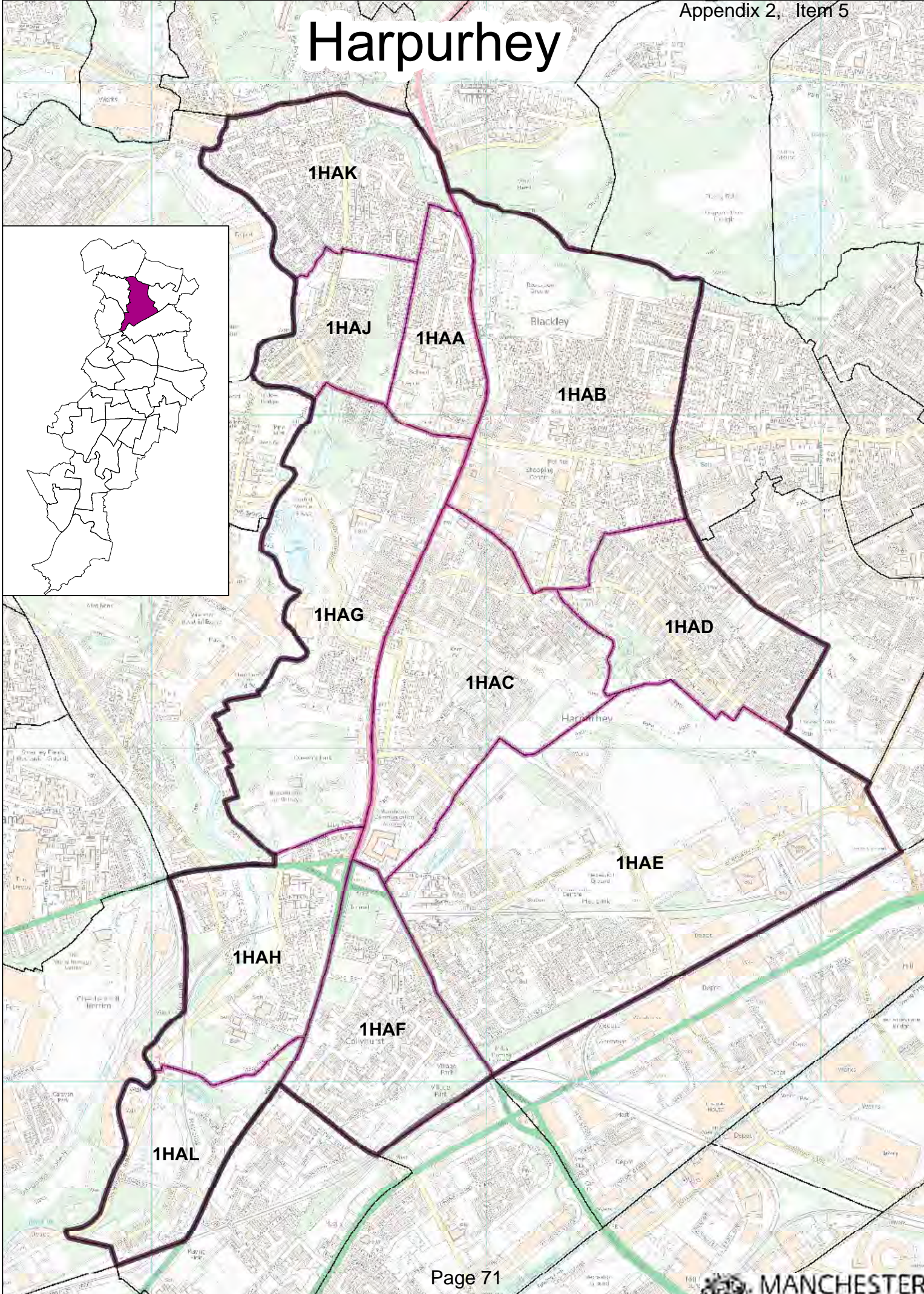
## Woodhouse Park

Woodhouse Park	5WPA	5WPA	Wythenshawe and Sale East	1626	2627		None	Woodhouse Park Lifestyle Centre, Portway, Woodhouse Park	No change
Woodhouse Park	5WPB	5WPB	Wythenshawe and Sale East	1806	2824		None	Manchester Enterprise Academy, Simonsway, Wythenshawe	No change
Woodhouse Park	5WPC	5WPC	Wythenshawe and Sale East	493	869		None	St Marks URC, Oatlands Road, Woodhouse Park	No change
Woodhouse Park	5WPD	5WPD	Wythenshawe and Sale East	676	1124		None	St Anthony's Parish Centre, Portway	Proposed new designated polling place: St Anthony's RC Primary School
Woodhouse Park	5WPE	5WPE	Wythenshawe and Sale East	1934	3106		None	Ringway Primary School, Rossett Avenue, Cornishway	No change

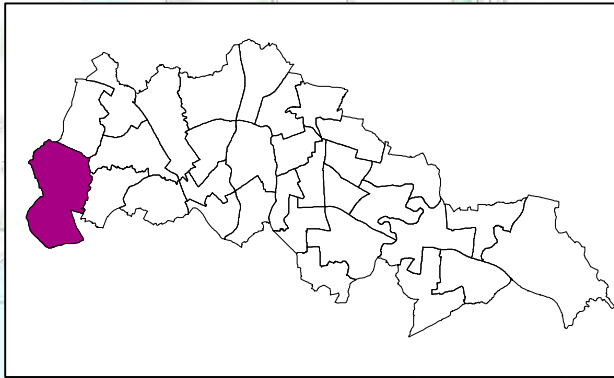
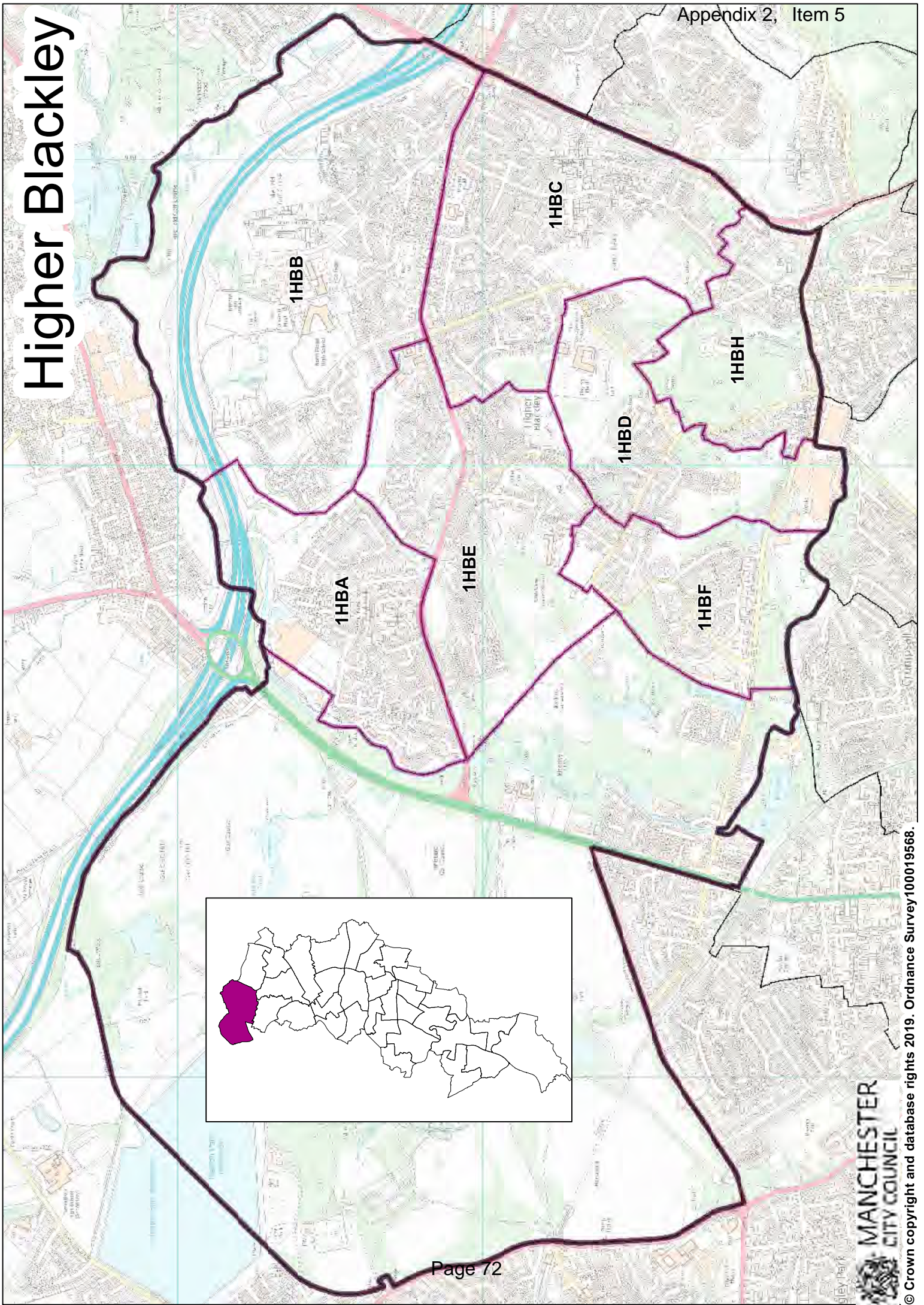
Woodhouse Park	5WPF	5WPF	Wythenshawe and Sale East	289	464		None	The Romper Public House, Wilmslow Old Road	No change
Woodhouse Park	5WPG	5WPG	Wythenshawe and Sale East	35	54		None	St Andrews Church, Brownley Road, Wythenshawe	No change

This page is intentionally left blank

# Harpurhey

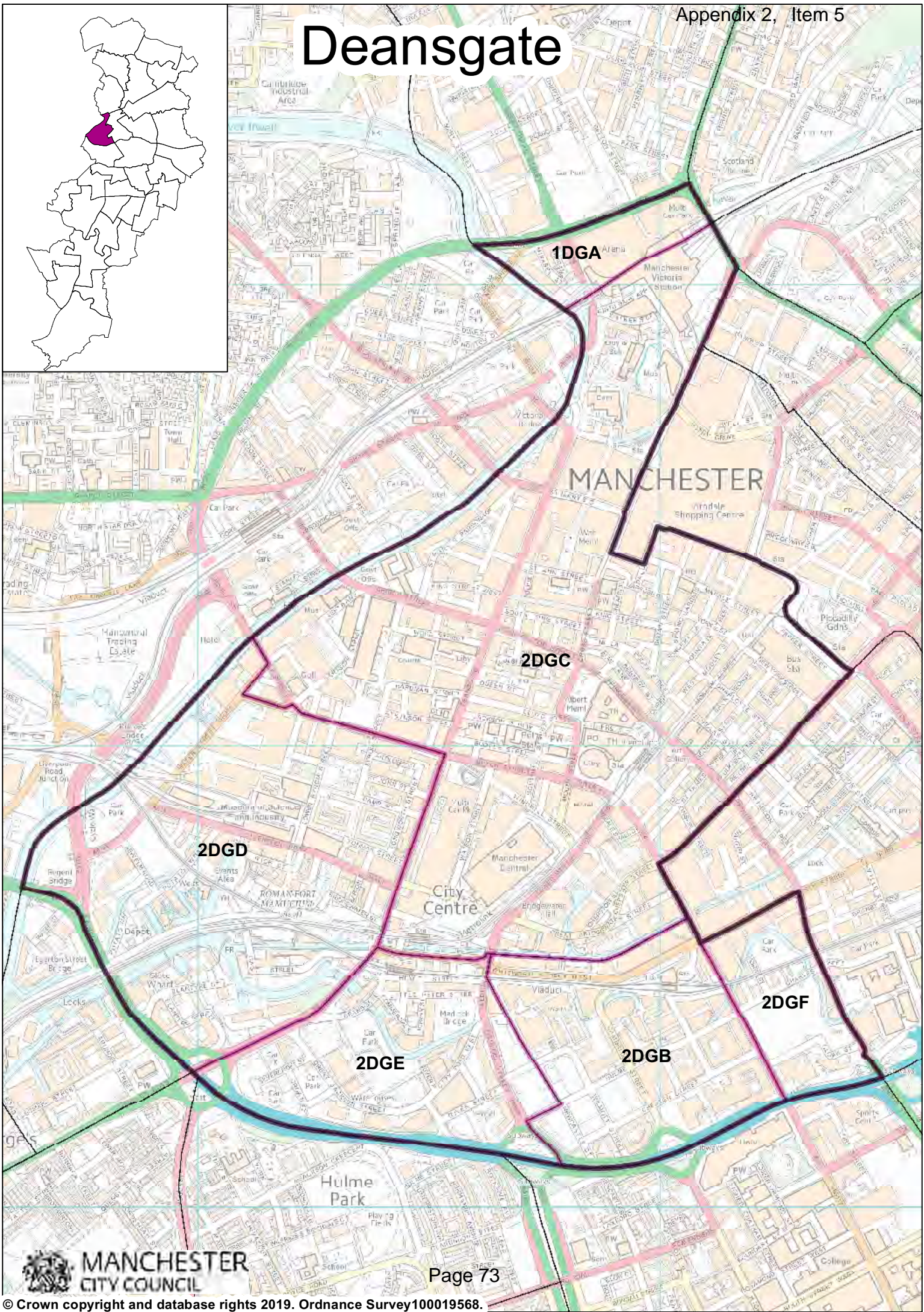
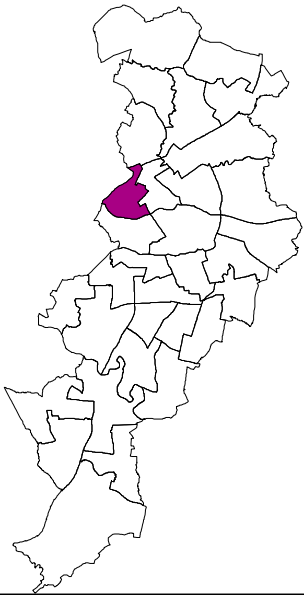


# Higher Blackley

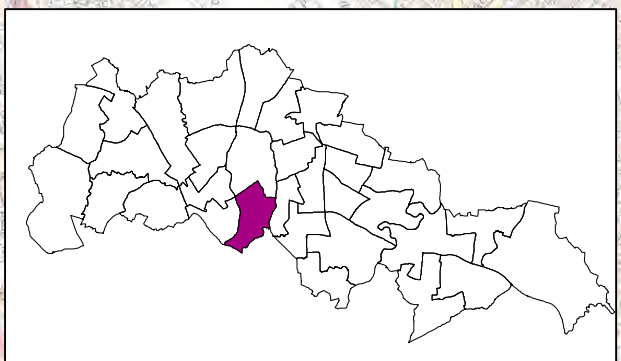
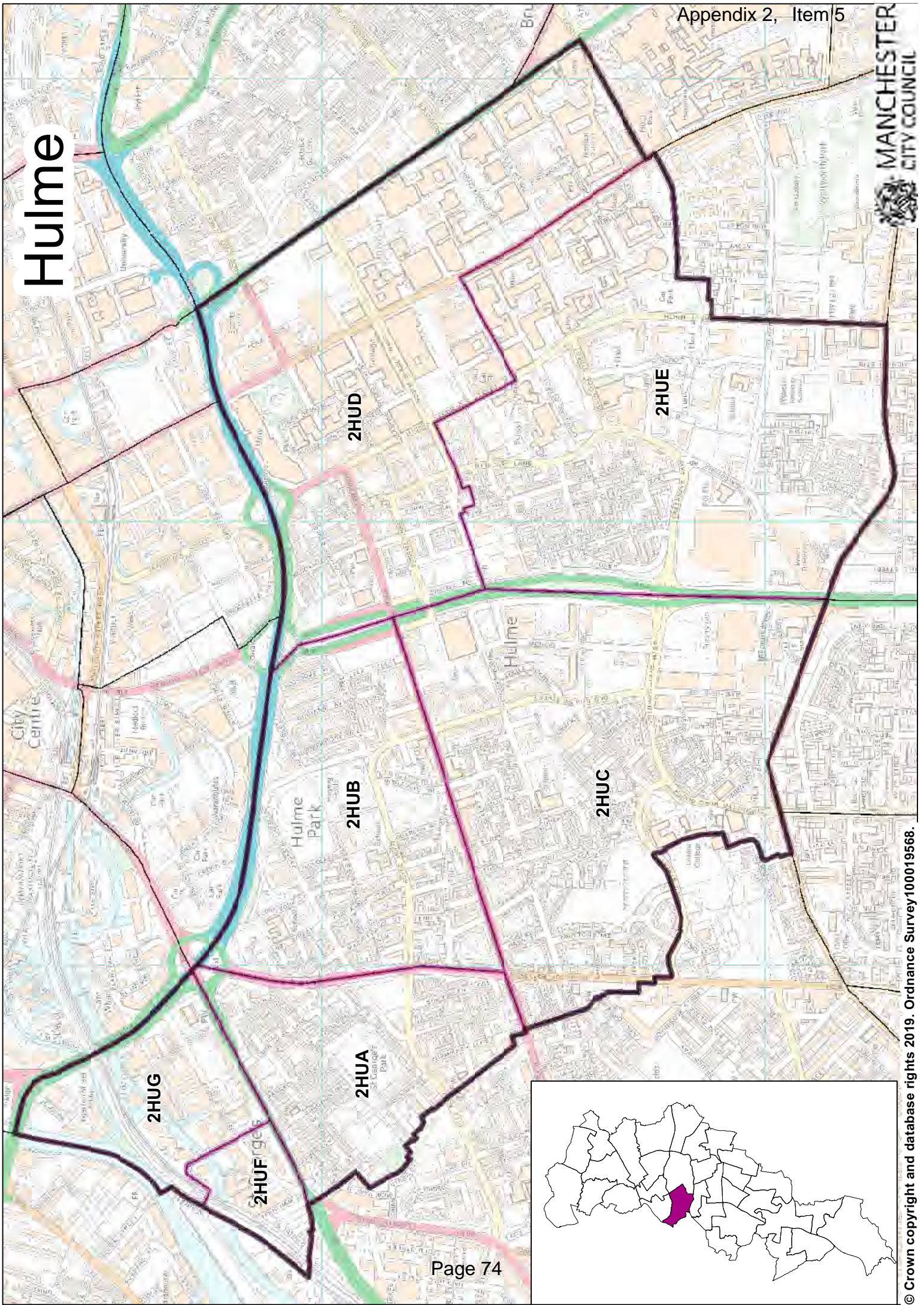
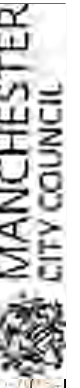




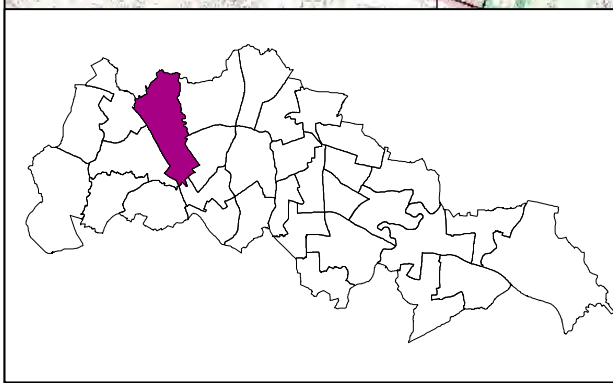
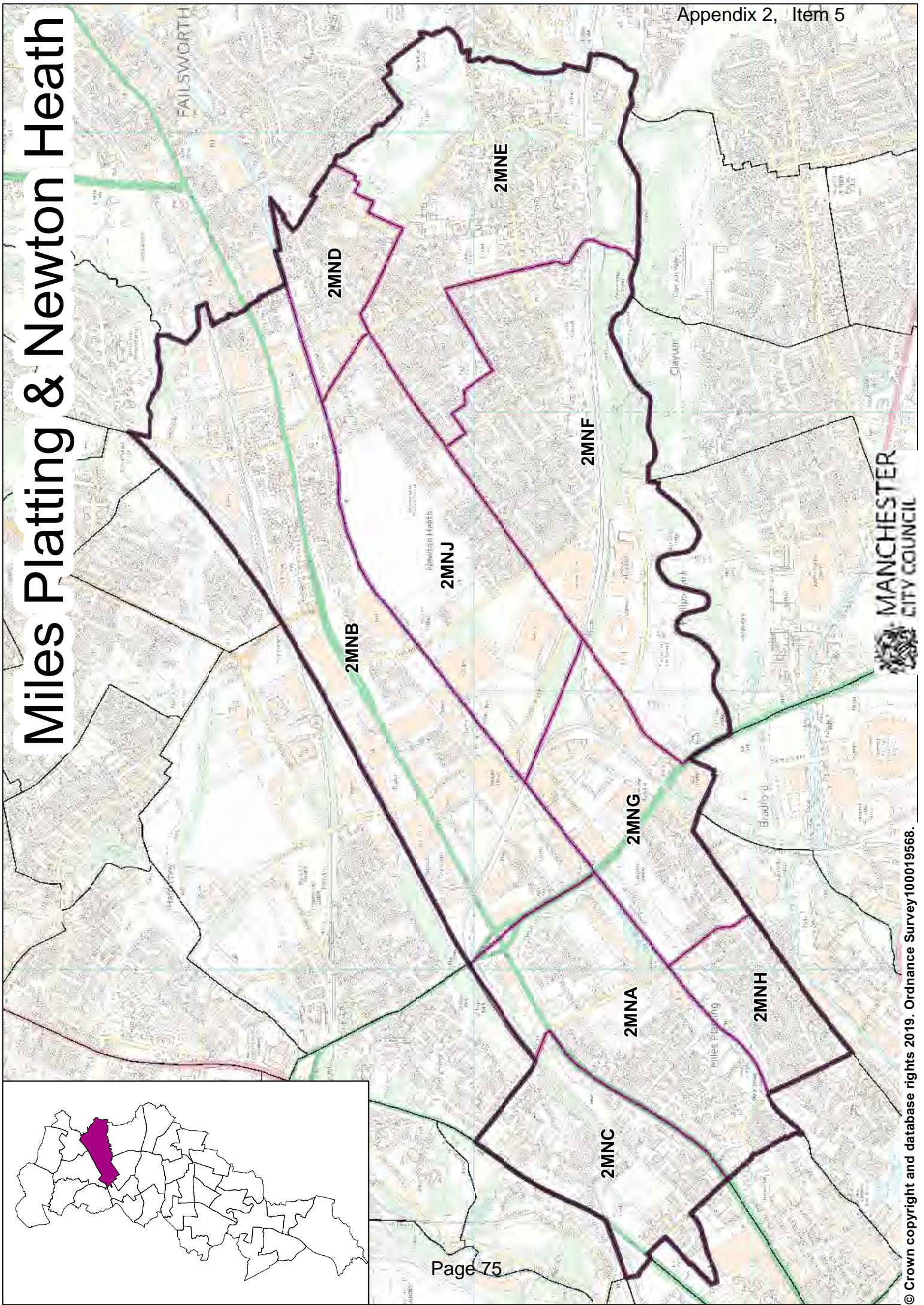
# Deansgate



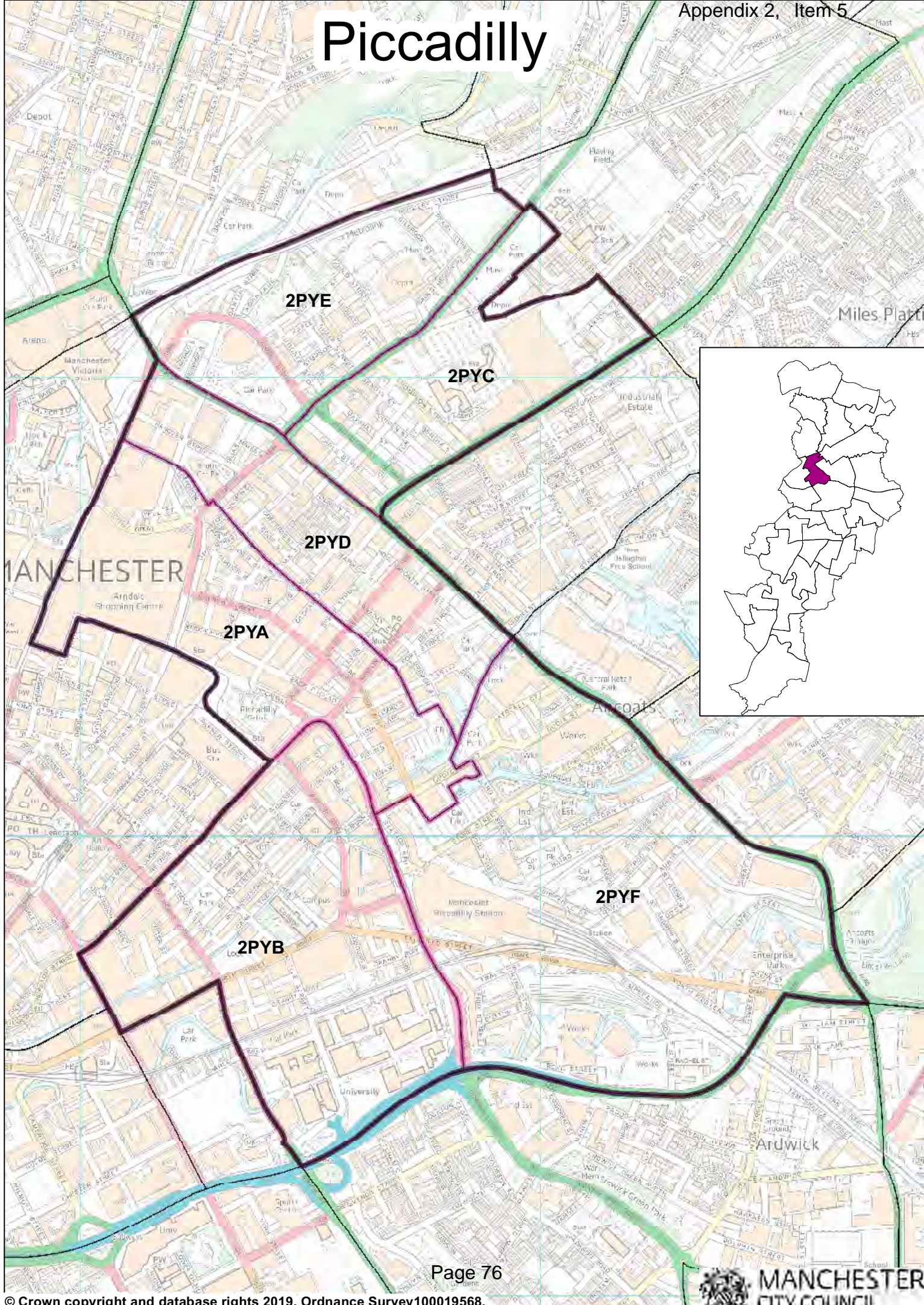
# Hulme



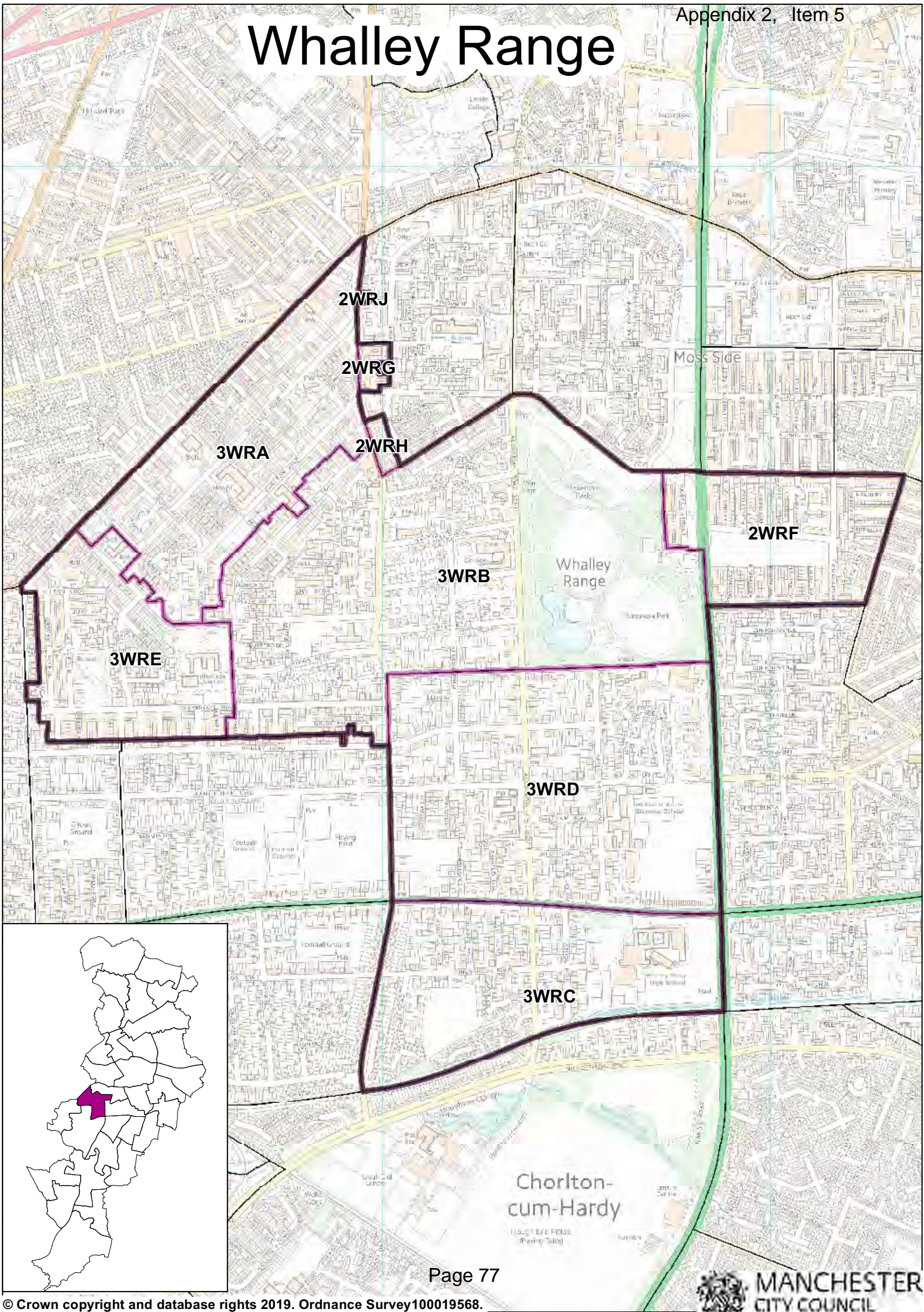
# Miles Platting & Newton Heath



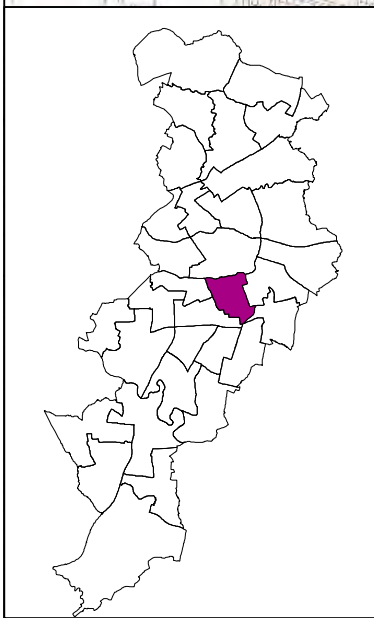
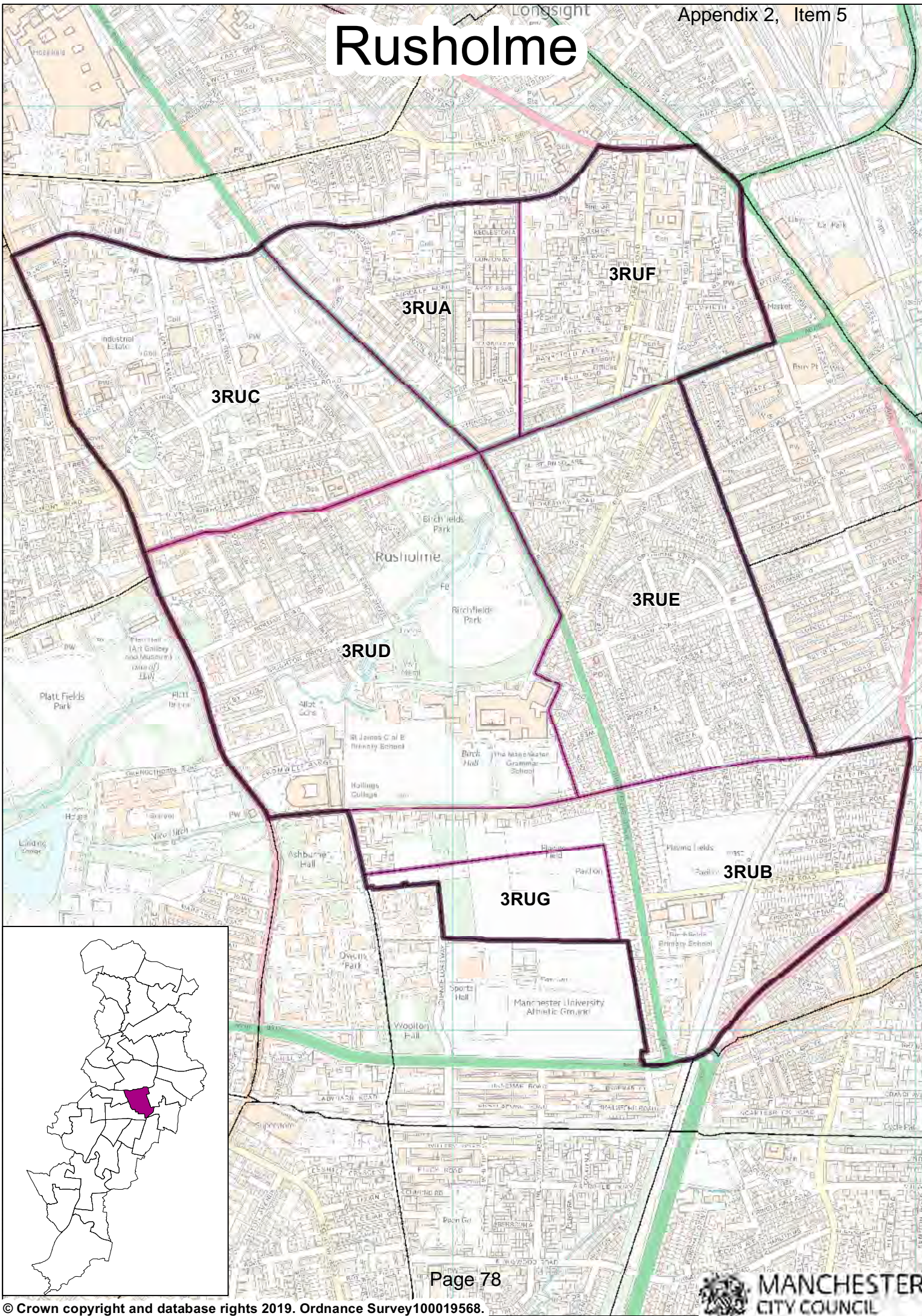
# Piccadilly



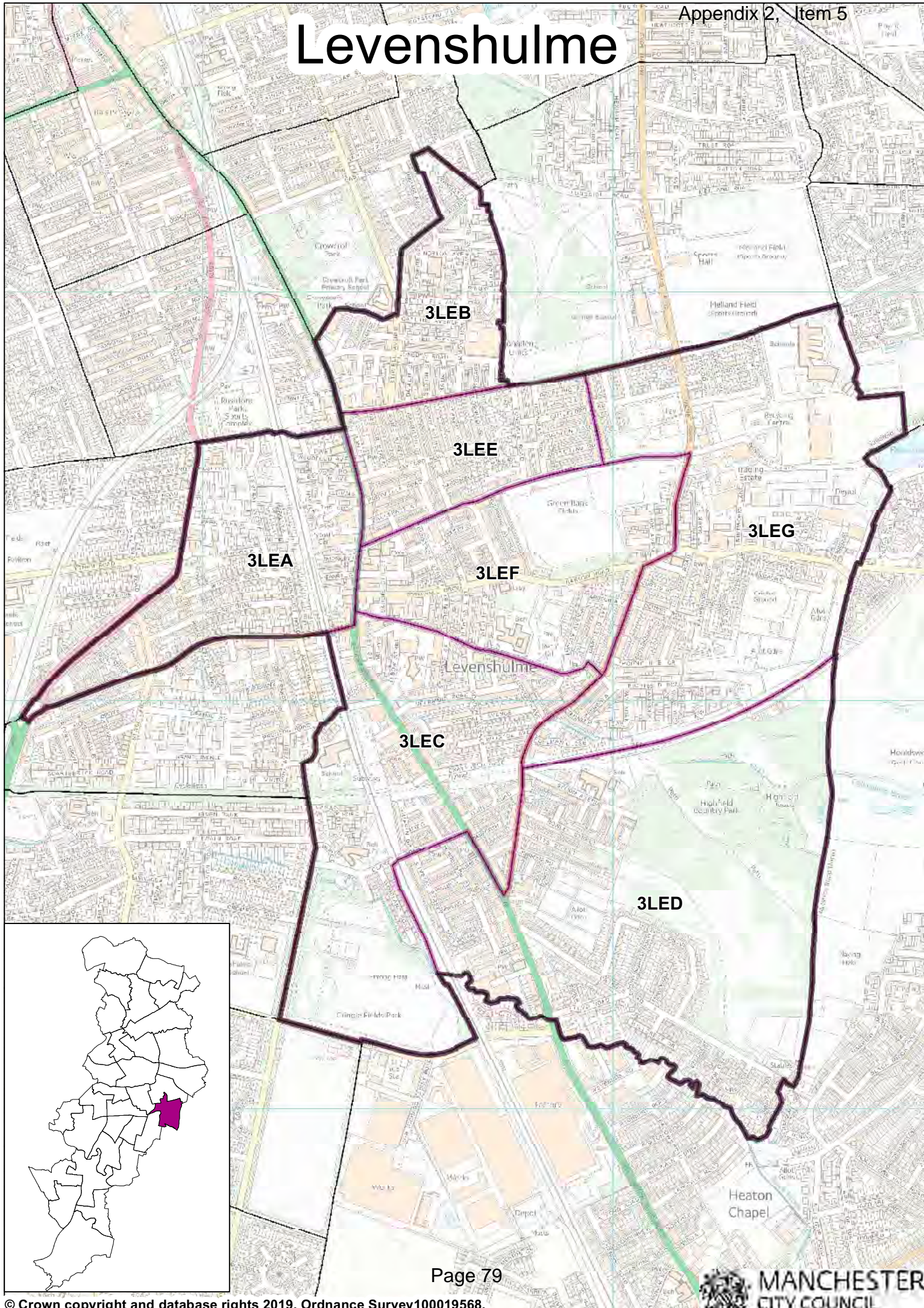
# Whalley Range



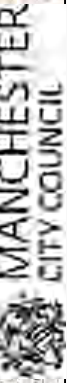
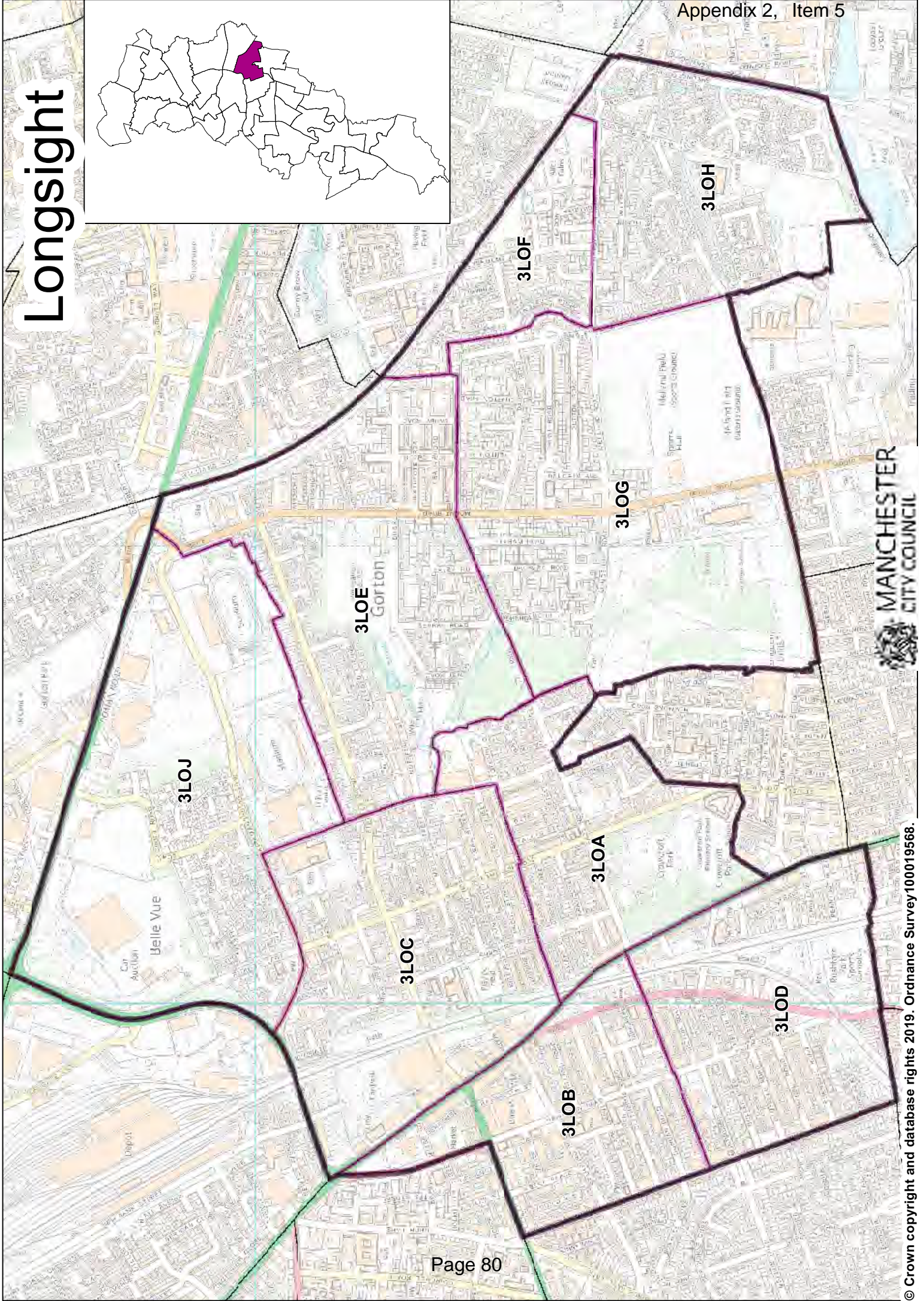
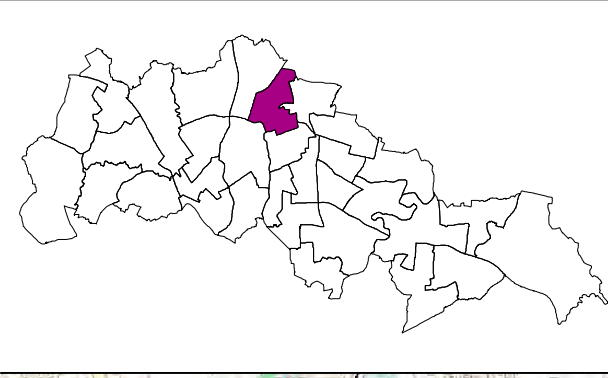
# Rusholme



# Levenshulme

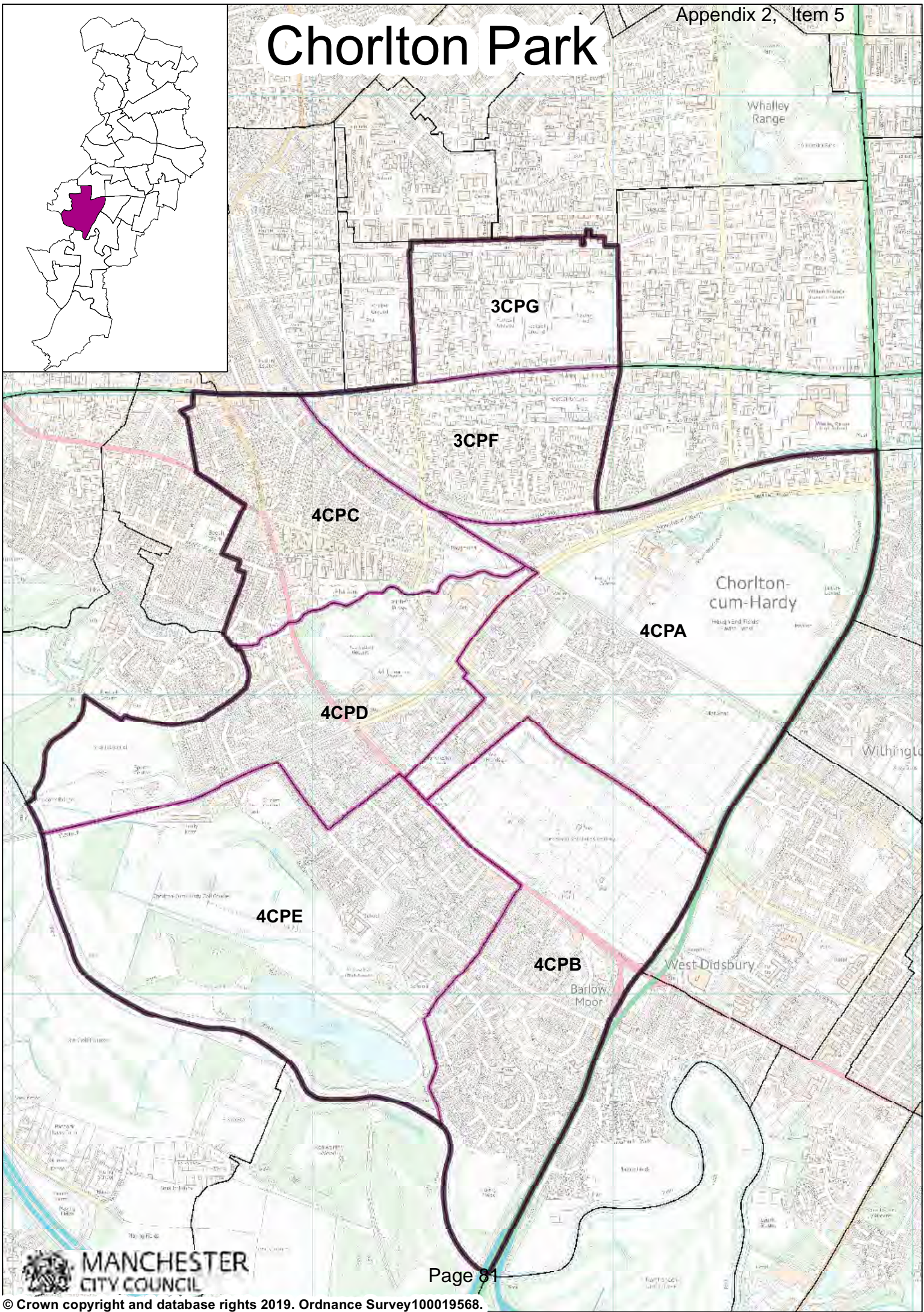
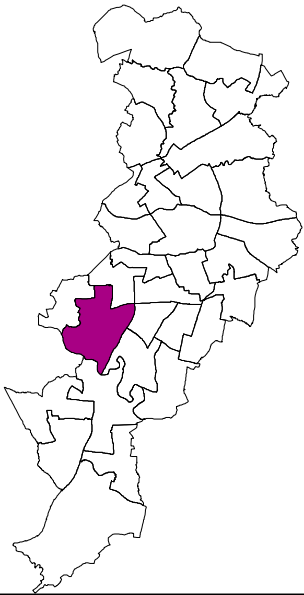


# Longsight

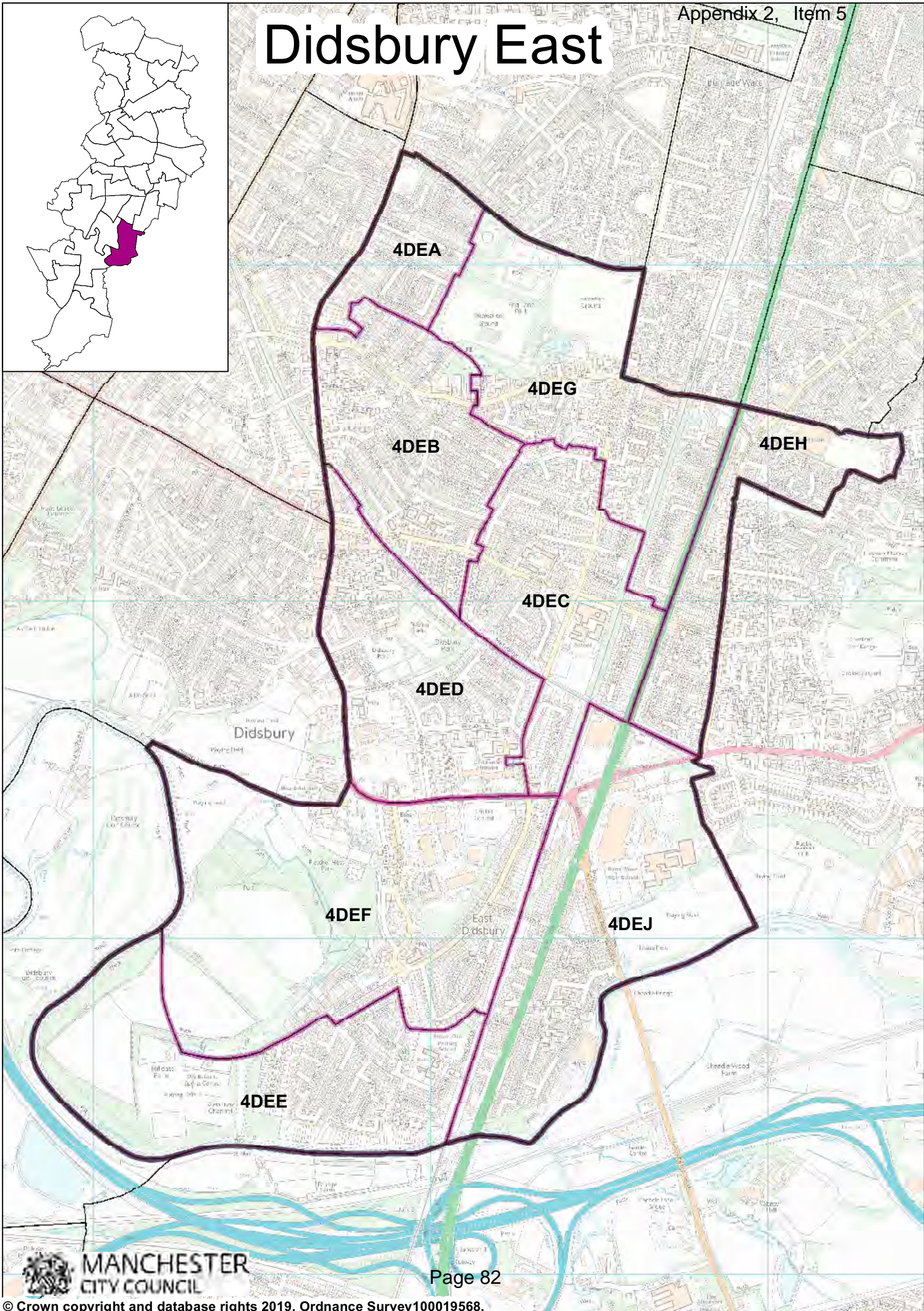
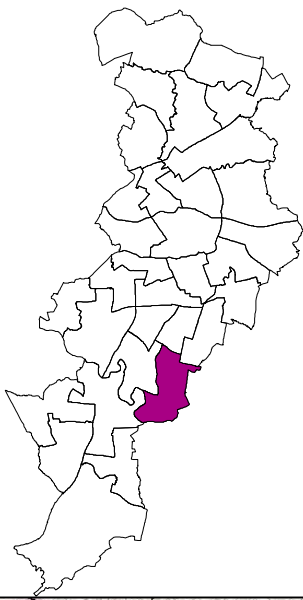




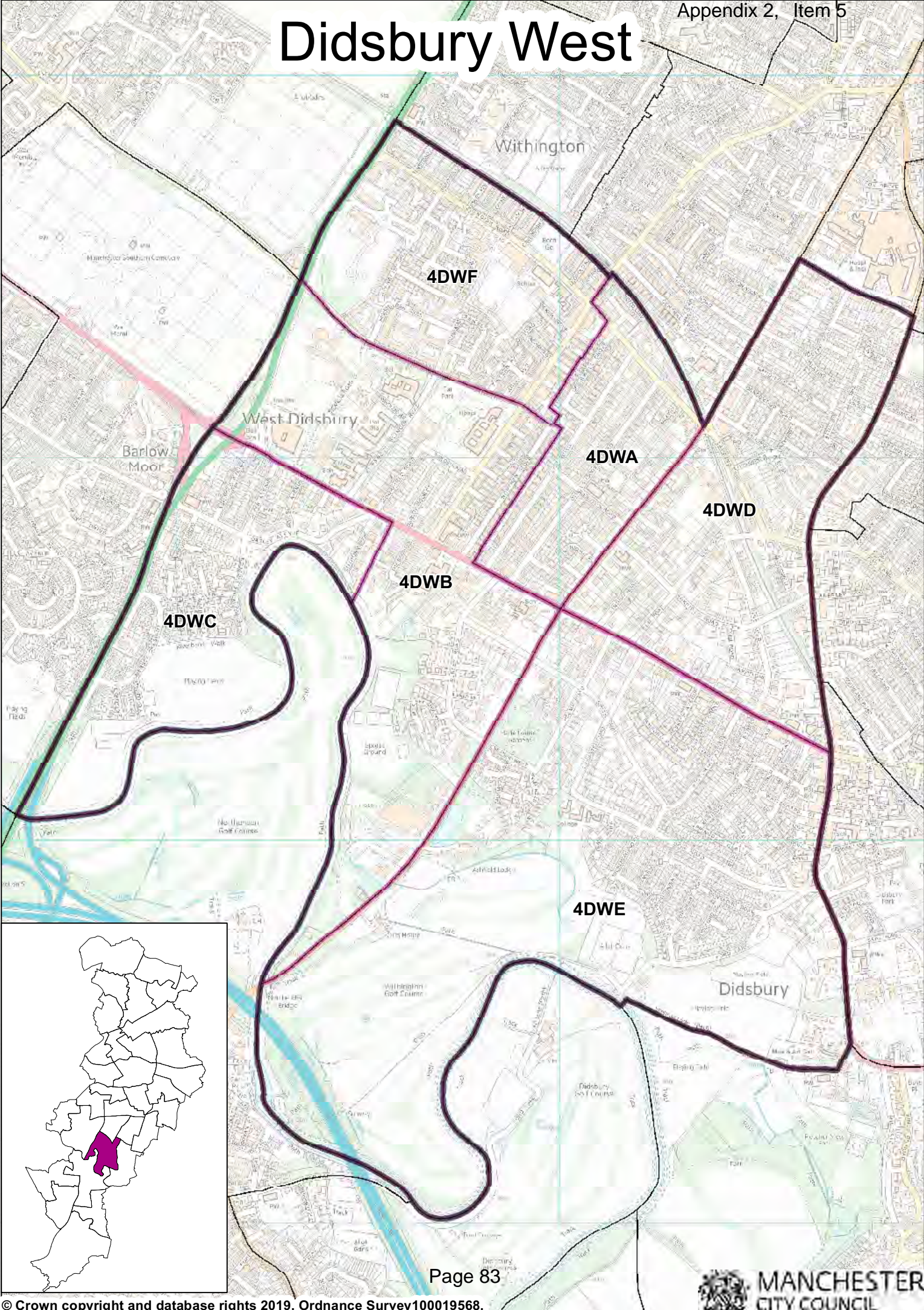
# Chorlton Park



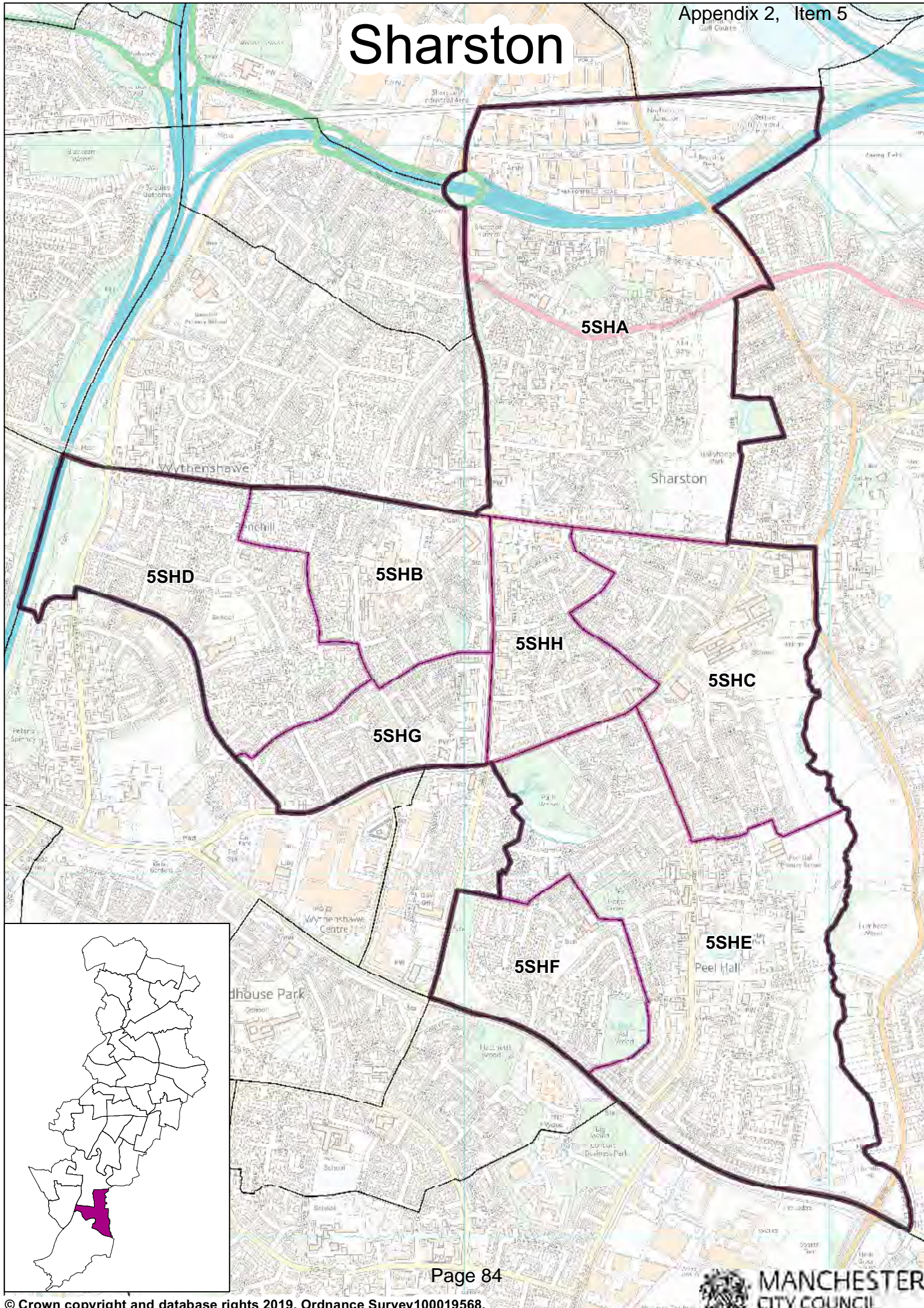
# Didsbury East



# Didsbury West



# Sharston



## Appendix 3

### Terminology used in the Report

**Ward:** the 32 wards into which the Manchester City Council area is sub divided.

**Polling district:** the area created by the division of a constituency or ward into smaller parts, within which a polling place can be determined, which is convenient to electors. In Manchester, each ward is divided into a number of polling districts. Each polling district starts with a number (denoting the parliamentary constituency) followed by a three letter code (the first two letters of which indicate the ward in which the polling district is located). It should be noted that Ringway Parish must have its own polling district currently 5WPF.

**Polling place:** is the building or area in which the polling station(s) will be sited by the Returning Officer.

**Polling station:** the room where the poll takes place (e.g. community room), which must be located within the polling place. The polling station is chosen by the Returning Officer.

Where possible, every polling district should have its own dedicated polling place and all electors in that polling district are assigned to vote at the polling station located in that place. However, it is possible to have a polling place based in an adjacent polling district where circumstances determine this is the best option.

It should be noted that the terms 'polling place' and 'polling station' are often used interchangeably and most people consider the polling place (such as a community centre) to be the polling station. However, it is possible to have a double polling station in a polling place (e.g. two sets of staff, two ballot boxes, and two electors' registers). Double stations exist where electors may be coming from two different polling districts/wards, in polling districts where there are a large number of electors in person or where there is high turnout expected. For example, there were 195 polling places and 231 polling stations in the city, at the Local Elections in May this year (2019)

This page is intentionally left blank

## Appendix 4

### Polling district, polling place and polling station requirements

The legislative requirements and criteria taken into consideration when assessing current arrangements and proposals for change which are set out below, have been taken from the Electoral Commission's current guidance on undertaking reviews of polling districts, polling places and polling stations.

#### Designation of polling districts and polling places

Local authorities must comply with the following legislative requirements regarding the designation of polling districts and polling places:

- each parish in England and community in Wales is to be a separate polling district, unless special circumstances apply. This applies to Ringway Parish in Woodhouse Park ward which is polling district WPF.
- the council must designate a polling place for each polling district, unless the size or other circumstances of a polling district are such that the situation of the polling stations does not materially affect the convenience of the electors
- the polling place must be an area in the district, unless special circumstances make it desirable to designate an area wholly or partly outside the district (for example, if no accessible polling place can be identified in the district)
- the polling place must be small enough to indicate to electors in different parts of the district how they will be able to reach the polling station

#### Accessibility

Local authorities must also comply with the following access requirements. As part of the review, they must:

- seek to ensure that all electors in a constituency in the local authority area have such reasonable facilities for voting as are practicable in the circumstances
- seek to ensure that so far as is reasonable and practicable every polling place for which it is responsible is accessible to electors who are disabled

The council must have regard to the accessibility to disabled persons of potential polling stations in any place which it is considering designating as a polling place or the designation of which as a polling place it is reviewing.

### Assessing current arrangements and proposals for change

#### Polling districts

The following should be considered as part of the assessment of the suitability of polling district boundaries:

- Are the boundaries well-defined? For example, do they follow the natural boundaries of the area? If not, is it clear which properties belong in the polling district?
- Are there suitable transport links within the polling district, and how do they relate to the areas of the polling district that are most highly populated? Are

there any obstacles to voters crossing the current polling district and reaching the polling place e.g., steep hills, major roads, railway lines, rivers?

## Polling places

There are a number of factors that will need to be considered when reviewing existing polling places or when assessing new polling places, including:

- **Location:** Is it reasonably accessible within the polling district? Does it avoid barriers for the voter such as steep hills, major roads, rivers, etc.? Are there any convenient transport links?
- **Size:** Can it accommodate more than one polling station if required? If multiple polling stations are required, is the polling place capable of accommodating all voters going into and out of the polling stations, even where there is a high turnout?
- **Availability:** Is the building readily available in the event of any unscheduled elections? Is there any possibility that the building may be demolished as part of a new development?
- **Accessibility:** Is the building accessible to all those entitled to attend the polling place?

Ideally, there would be the choice of a range of fully accessible buildings, conveniently located for electors in the area within which to establish polling stations. In practice, however, the choice of polling places will often be a balance between the quality of a building (access, facilities, etc.) and the proximity of the building to the electors. When making a decision, all factors will need to be considered and the authority will need to be able to demonstrate their reasoning behind the decision. Where, because of local circumstances, a polling place has been selected that is not fully accessible, then reasonable adjustments must be undertaken to provide access for all electors. Alternatively, the local authority should consider whether it would be appropriate to designate a polling place that falls outside the polling district.

Part of the decision-making process involves assessing if the polling place is capable of accommodating more than one polling station together with the necessary staff and equipment, particularly in circumstances where the number of electors allocated to a polling place is high. The number of electors allocated to a particular polling station should not exceed 2,500.

In instances where there may be a higher turnout, such as at a UK Parliamentary election, (Acting) Returning Officers may wish to set up multiple polling stations within the polling place. Consideration will need to be given to whether the size and layout of the area or building can accommodate such arrangements.

## Polling stations

When assessing the suitability of a room or area for use as a polling station, the (Acting) Returning Officer should consider how the size and layout would allow for the most effective throughput of voters, including in those instances where there is a high number of electors in the polling station at any one time on polling day. Each polling station should be designed to provide suitable conditions for the elector to vote in private, for staff to conduct elections in an efficient and effective manner and



for those entitled to observe the voting process to do so without compromising the secrecy of the ballot.

### **Use of schools**

It should be noted that for the purpose of taking the poll in England and Wales, the (Acting) Returning Officer is entitled to use free of charge schools maintained or assisted by a local authority as well as those schools that receive grants made out of moneys provided by Parliament. This includes academies and free schools.

The Electoral Services Unit has worked with schools to find solutions to enable them to remain open while being used as polling stations, where requested, and in other cases the suitability of alternative premises have been explored.

This page is intentionally left blank

**POLLING  
DISTRICTS  
& POLLING  
PLACES**

**ARE  
BEING  
REVIEWED**



**GIVE US  
YOUR VIEWS**

**[WWW.MANCHESTER.GOV.UK/ELECTIONS](http://WWW.MANCHESTER.GOV.UK/ELECTIONS)**

## Consultation on polling districts and polling places

The Council is undertaking a review of current polling districts and polling places during the summer/autumn of 2019. We are therefore asking for your views and comments on polling places (the buildings in which you vote) and the boundaries of the polling districts (the smaller areas each ward is divided up into).

### Your views and comments

We want your comments and suggestions on the following:

- polling places and polling districts
- the suitability and location of any polling place in the city
- the size and boundary of any polling district in the city.

As part of the consultation, the Acting Returning Officer will put forward her views. The document will be available to read week beginning 29 July 2019 at [www.manchester.gov.uk/consultations](http://www.manchester.gov.uk/consultations). You can then comment on her views as part of this consultation.

This consultation ends on **Friday 4 October 2019**.

### About You Questions

We would like to ask you some questions about yourself. These questions are optional. You do not have to answer them, but in doing so you will be helping Manchester City Council to ensure that the views collected through the consultation represent the views of the resident population.

**All responses will remain confidential.**

### Further information

Ward maps showing the current polling districts and the Acting Returning Officer's submission will be available from the following locations:

#### **Electoral Services Unit**

Customer Service Centre, Town Hall Extension, Manchester M2 5DB

#### **North City Library**

Rochdale Road, Harpurhey, Manchester M9 4AF

#### **Central Library**

St Peter's Square, City Centre, Manchester M2 5PD

#### **Gorton Library**

Garratt Way, Manchester M18 8HE

#### **Chorlton Library**

Manchester Road, Chorlton, Manchester M21 9PN

#### **Forum Library**

Forum Square, Wythenshawe, Manchester M22 5RX

If you need any further information or maps in order to help you respond to this consultation, please phone **0161 234 1212**. Large print versions are available on request.

You can see Manchester's current ward maps and polling districts online at [www.manchester.gov.uk/downloads/download/4116/ward\\_maps](http://www.manchester.gov.uk/downloads/download/4116/ward_maps)

## Give us your views and comments

**Question 1** Where do you vote now?

---

**Question 2** Are you satisfied with where you vote now?  Yes  No

If you answered 'No', please give more detail:

---

---

---

**Question 3** Do you have any comments or suggestions on where you vote now?

---

---

---

**Question 4** Do you have any comments or suggestions on your current polling district?

---

---

---

**Question 5** Do you have any other comments or suggestions on other polling places or polling districts in the city?

---

---

---

**Question 6** Do you have any comments on the Acting Returning Officer's submission, which will be published week beginning 29 July 2019?

---

---

---

**Question 7** Do you represent an organisation?  Yes  No

**Question 8** If yes, what organisation do you represent?

---

If you require more space to comment, please use the space on page 4.

The outcome of this review will be available in December 2019 at [manchester.gov.uk/consultations](http://manchester.gov.uk/consultations)

Please phone **0161 234 1212** if you require any further information.

## About You

**Question 1** What is your postcode?

---

**Question 2** What is your gender? Please tick one box only.

Female  Male  Prefer not to say  Other (please specify)

*In line with the Equality Act 2010, Manchester City Council recognises trans men and women as those who intend to undergo, who are undergoing, or who have undergone gender reassignment. Manchester City Council adopts the Social Model of Disability, which states that it is social and environmental factors, rather than medical conditions or impairments, that create disabling barriers.*

**Question 3** Do you identify with the gender you were assigned at birth? (eg. male or female)

Please tick one box only.

Yes  No  Prefer not to say

**Question 4** What is your age? Please tick one box only.

Under 16  16–25 years  26–39 years  40–49 years  50–64 years  65–74 years  75+ years  Prefer not to say

**Question 5** How would you describe your ethnic origin? Please tick one box only.

### White

British/English/Northern Irish/Scottish/Welsh  Irish  Gypsy/Irish traveller  
 Other White (please specify)

---

### Mixed/Multiple Ethnic Groups

White and Black Caribbean  White and Black African  White and Asian  
 Other mixed (please specify)

---

### Asian/Asian British

Indian  Pakistani  Bangladeshi  Chinese  Kashmiri  
 Other Asian (please specify)

---

**Black/African/Caribbean/Black British**

Caribbean  African  Somali

Other Black (please specify)

---

Prefer not to say

**Other ethnic group**

Other ethnic group (please specify)

---

**Question 6** Do you consider yourself to be a disabled person? Please tick one box only.

Yes  No  Prefer not to say

Please use this space if you would like to give more information about your disability.

---

**Question 7** If yes, what is your condition/impairment type?

Neurodiverse conditions (eg. learning disability, autism spectrum conditions, Asperger's, dyslexia)

Mental health conditions (eg. stress, depression, anxiety, bipolar, schizophrenia)

Sensory conditions (eg. profound hearing loss, visual impairment)

Chronic health conditions (ie. chronic pain, fatigue, MS, diabetes, lupus, ME)

Prefer not to say

Other (please specify)

---

**Question 8** I describe my sexual orientation as:.

Lesbian  Gay  Bisexual  Heterosexual/Straight  Prefer not to say

Other (please specify)

---

## Current Polling Places

Ward	Polling District	Polling Place	Address	Cross PD
Ancoats & Clayton	2ABA	CE School of the Resurrection	Pilgrim Drive, Beswick, Manchester M11 3TQ	
	2ABB	Ashbury Meadow Children's Centre	Rylance Street, Beswick, Manchester M11 3NA	
	2ABC	St Anne's Church	Carruthers Street, Ancoats, Manchester M4 7EQ	
	2ABD	Church of the Apostles	Ridgeway Street, Ancoats, Manchester M40 7FY	(see also 2MNH)
	2ABE	Victoria Square	Community Room, Oldham Road, Manchester M4 5DX	
Ardwick	2ARA	Medlock Primary School	Wadeson Road, Chorlton-on-Medlock, Manchester M13 9UJ	
	2ARB	St Luke's C of E Primary School	Langport Avenue, Longsight, Manchester M12 4NG	
	2ARC	Armitage CE Primary School	Rostron Avenue, off Bennett Street, Ardwick, Manchester M12 5NP	
	2ARD	St Joseph's RC Primary School	Nursery Annex (entrance on Daisy Bank Road), Longsight, Manchester M13 0BT	
	2ARE	Coverdale Baptist Church	Morbourne Close, Ardwick, Manchester M12 4FG	
	2ARF	St Luke's Church and Neighbourhood Centre	Guide Post Road, Ardwick, Manchester M13 9HP	
	2ARG	Active Lifestyle Centre	Denmark Road, Moss Side, Manchester M15 6FG	
	2ARH	Elizabeth Gaskell's House	84 Plymouth Grove, Manchester M13 9LW	
Baguley	5BAA	Royal Oak Community Centre	Brookcot Road, Manchester M23 1DY	
	5BAB	Sacred Heart Catholic Primary School	Floatshall Road, Baguley, Manchester M23 1HP	
	5BAC	Baguley Hall Primary School	Ackworth Drive, Baguley, Manchester M23 1LB	
	5BAD	St Martin's Church Hall	Blackcarr Road, Baguley, Manchester M23 1LX	
	5BAE	Newall Green Primary School	Firbank Road, Manchester M23 2YH	
	5BAF	Word Of Life Community Church	Chalford Road, Newall Green, Manchester M23 2RD (formerly St Francis Community Centre)	
	5BAG	Newall Green Baptist Church	Tuffley Road, Newall Green, Manchester M23 2SW	



Ward	Polling District	Polling Place	Address	Cross PD
Brooklands	5BKA	Sandilands Primary School	Infant Department, Wendover Road, Brooklands, Manchester M23 9JX	
	5BKB	Wythenshawe Town FC Social Club	Timpson Road, Manchester M23 9LL	
	5BKC	St Aidan's Centre	230a Wythenshawe Road (entrance on Northolt Road), Northern Moor, Manchester M23 0PH	
	5BKD	Lawton Moor Methodist Church	Button Lane, Northern Moor, Manchester M23 0ND	
	5BKE	Church of the Nazarene	Wendover Road, Brooklands, Manchester M23 9FN	
	5BKF	Rackhouse Primary School	Yarmouth Drive, Wythenshawe, Manchester M23 0BT	(see also 5NOA)
Burnage	4BUA	Burnage United Reformed Church Hall	111 Burnage Lane, Burnage, Manchester M19 2WH	
	4BUB	St Bernard's Parish Centre	Burnage Lane, Manchester M19 1DR	
	4BUC	Temporary Building	Albion Inn Car Park, 576 Burnage Lane, Burnage, Manchester M19 1NA	
	4BUD	Westcroft Community Centre	26 Westcroft Road, Burnage, Manchester M20 6EF	
	3BUE	The Klondyke	Burnage Range, Levenshulme, Manchester M19 2HQ (formerly Levenshulme Bowling & Social Club)	(see also 3LEA)
	3BUF	Acacias Primary School	Alexandra Drive, Burnage, Manchester M19 2WW	
Charlestown	1CNA	Crosslee Primary School	Crosslee Road, Blackley, Manchester M9 6TG	
	1CNB	St John Bosco RC Primary School	Hall Moss Road, Blackley, Manchester M9 7AT	
	1CNC	Chain Bar Methodist Hall	Nina Drive, Moston, Manchester M40 5RT	
	1CND	Joy Community Church	Booth Hall Road, Charlestown, Manchester M9 7BL (formerly St Mark's Church Hall)	
	1CNE	St Margaret Mary's Church Hall	St Margaret's Road, New Moston, Manchester M40 0JE	
	1CNF	Vasa Club	Whitemoss Road, Blackley, Manchester M9 6EF	
	1CNG	St Mary's Church	47 Nuthurst Road, Manchester M40 0EW	
	2CNH	Miners Community Art and Music Centre	Teddington Road, Manchester M40 0DJ	
	2CNJ	Moston Fields Primary School	Croft Hill Road/Tyndall Avenue, Moston, Manchester M40 9PP	(see also 2MOG)

Ward	Polling District	Polling Place	Address	Cross PD
Cheetham	1CTA	Trinity United Church Hall	Cheetham Hill Road, Cheetham, Manchester M8 9LG	
	1CTB	Park Inn Hotel	4 Cheetham Hill Road, Cheetham, Manchester M4 4EW	(see also 1DGA)
	1CTC	Ukrainian Cultural Centre	31 Smedley Lane, Cheetham, Manchester M8 8XB	
	1CTD	St Chad's RC Primary School	Balmfield Street, Cheetham, Manchester M8 0SP	
	1CTE	Cheetham CE Community Academy	Halliwell Lane, Cheetham, Manchester M8 9FR	
	1CTF	Unity Community Primary School	41 Allesley Drive, Manchester M7 4YE (formerly Cheetwood Centre)	
Chorlton	4CLA	Oswald Road Primary School	Oswald Road (entrance off Nicolas Road), Chorlton, Manchester M21 9PL	
	4CLB	Chorlton Library	Manchester Road, Chorlton, Manchester M21 9PN	
	4CLC	Chorlton Unitarian Church	Wilbraham Road, entrance via car park, Manchester M21 9LB	
	4CLD	Brookburn Primary School	Brookburn Road, Chorlton-cum-Hardy, Manchester M21 8EH	
	4CLE	St John's Parish Centre	Chequers Road, Chorlton-cum-Hardy, Manchester M21 9DX	
	4CLF	St Clement's Church	Edge Lane, Chorlton, Manchester M21 9AE	
	3CLG	St Werburgh's Church Hall	St Werburgh's Road, Manchester M21 0TJ	(see also 3CPG / 3CLH)
	3CLH	St Werburgh's Church Hall	St Werburgh's Road, Manchester M21 0TJ	(see also 3CPG / 3CLG)
Chorlton Park	4CPA	Loreto High School	Nell Lane, Chorlton, Manchester M21 7SW	
	4CPB	Community Centre	23 Mersey Bank Avenue, Barlow Moor, Manchester M21 7NT	
	4CPC	Chorlton Central Church	Barlow Moor Road, Chorlton-cum-Hardy, Manchester M21 8BF	
	4CPD	Chorlton Park Primary School	Mauldeth Road West, Manchester M21 7HH	
	4CPE	Barlow Hall Primary School	Darley Avenue, Chorlton-cum-Hardy, Manchester M21 7JG	
	3CPF	Wilbraham St Ninian's Church	Egerton Road South, Chorlton-cum-Hardy, Manchester M21 0XJ	
	3CPG	St Werburgh's Church Hall	St Werburgh's Road, Manchester M21 0TJ	(see also 3CLG / 3CLH)

Ward	Polling District	Polling Place	Address	Cross PD
Clayton & Openshaw	2COA	Ravensbury School	Tartan Street, Clayton, Manchester M11 4EG	
	2COB	Clayton Sure Start Children's Centre	101 North Road, Clayton, Manchester M11 4NE	
	2COC	Higher Openshaw Community School	Saunton Road, Manchester M11 1AJ	
	2COD	St Barnabas CE Academy	Parkhouse Street, Openshaw, Manchester M11 2JX	
	2COE	St Clement's Church	Ashton Old Road, Manchester M11 1HF	
	2COF	Clayton Methodist Church Hall	North Road, Clayton, Manchester M11 4LE	
	2COG	Seymour Road Academy	Nursery Department, Seymour Road South, Clayton, Manchester M11 4PR	
Crumpsall	1CRA	Allotments Pavilion	Hoddesdon Street cul-de-sac, off Hazelbottom Road, Lower Crumpsall, Manchester M8 0GQ	
	1CRB	Crumpsall Lane Primary School – Nursery	Crumpsall Lane, Manchester M8 5SR	
	1CRC	St Matthew's Parish Hall	Cleveland Road, Crumpsall, Manchester M8 4QU	
	1CRD	St Thomas with St Mark Church	junction of Chataway Road and Hazelbottom Road, Lower Crumpsall, Manchester M8 5UX	(see also 1HAJ)
	1CRE	St Anne's Parish Hall	Crescent Avenue, Crumpsall, Manchester M8 5UD	
	1CRF	Cravenwood Primary Academy	Cravenwood Road, Crumpsall, Manchester M8 5AE	
	1CRG	GMT Whitehouse Club	193 Middleton Road, Crumpsall, Manchester M8 4JZ	
Deansgate	1DGA	Park Inn Hotel	4 Cheetham Hill Road, Cheetham, Manchester M4 4EW	(see also 1CTB)
	2DGB	Anthony Burgess Foundation	Chorlton Mill, 3 Cambridge Street, Manchester M1 5BY	
	2DGC	Central Library	St Peter's Square, Manchester M2 5PD	
	2DGD	Castlefield Hotel	Liverpool Road, Manchester M3 4JR	

Ward	Polling District	Polling Place	Address	Cross PD
Didsbury East	4DEA	St Cuthbert's RC Primary School	Heyscroft Road, Withington, Manchester M20 4UZ	(see also 4WTC)
	4DEB	Didsbury Baptist Church	Beaver Road/School Lane, Didsbury, Manchester M20 6SX	
	4DEC	St Catherine's Community Centre	School Lane, Didsbury, Manchester M20 6HS	
	4DED	Didsbury CE Primary School	Elm Grove, Didsbury, Manchester M20 6RL	
	4DEE	Broad Oak Primary School	Broad Oak Lane, East Didsbury, Manchester M20 5QB	
	4DEF	East Didsbury Methodist Church Hall	496 Parris Wood Road, East Didsbury, Manchester M20 5QQ	
	4DEG	Christ Church UR Church	Parris Wood Road, Corner of Fog Lane, Didsbury, Manchester M20 6EE	
	4DEH	South Manchester Family Church	Kingsburn Hall, 814 Burnage Lane, Manchester M19 1RS	
Didsbury West	4DWA	Didsbury United Reformed Church	Parkfield Road South, Didsbury, Manchester M20 6DA	
	4DWB	Fielden Campus	The Manchester College, Barlow Moor Road, West Didsbury, Manchester M20 2PQ	
	4DWC	Christ Church Parish Hall	Princess Road (entrance on Darley Avenue), West Didsbury, Manchester M20 2ZD	
	4DWD	St James and Emmanuel Church Parish Centre	6 Barlow Moor Road, Didsbury, Manchester M20 6TR	
	4DWE	Ivy Manchester Church	Barlow Moor Road, Didsbury, Manchester M20 2GP	
	4DWF	Cavendish Primary School	Cavendish Road, West Didsbury, Manchester M20 1JG	
Fallowfield	3FAA	Wilbraham Primary School	Platt Lane, Fallowfield, Manchester M14 7FB	
	3FAB	Union Chapel	Wellington Road, entrance on Waller Avenue, Fallowfield, Manchester M14 6EQ	
	3FAC	St Kentigern's RC Primary School	Bethnall Drive, Fallowfield, Manchester M14 7ED	
	3FAD	The Armitage Sports Centre	Moseley Road, Manchester M14 6HE	
	3FAE	Owens Park	293 Wilmslow Road, Fallowfield, Manchester M14 6HX	
	2FAF	Divine Mercy RC Primary School	20 Blue Moon Way, Moss Side, Manchester M14 7SH	(see also 2MSD)

Ward	Polling District	Polling Place	Address	Cross PD
Gorton & Abbey Hey	3GAA	Emmanuel Church Hall	Blackwin Street, West Gorton, Manchester M12 5LD	
	3GAB	Gorton Library	Garratt Way, Gorton, Manchester M18 8HE	
	3GAC	Gorton North Sure Start Centre (St James site)	Stelling Street, Gorton, Manchester M18 8LW	
	3GAD	Abbey Hey Primary Academy	Abbey Hey Lane, Gorton, Manchester M18 8PF	
	3GAE	Active Me Studios	194–196 Abbey Hey Lane, Gorton, Manchester M18 8TW	
	3GAF	Aspinal Methodist Church	Reddish Lane, Gorton, Manchester M18 7JH	
	3GAG	Old Hall Drive Academy	Old Hall Drive, Gorton, Manchester M18 7FU	(see also 3LOF)
Harpurhey	1HAA	Mount Carmel RC Primary School	Nursery Block, Hunt Street, off Russett Road, Blackley, Manchester M9 8BL	
	1HAB	Holy Trinity Church Hall	Goodman Street, Blackley, Manchester M9 4BW	
	1HAC	Harpurhey Neighbourhood Project	Carisbrook Street (entrance off Conran Street), Harpurhey, Manchester M9 5UX	
	1HAD	Parish Church of Saint John the Evangelist	100 Ashley Lane, Manchester M9 4NT	
	1HAE	St Augustine's CE Primary School	St Augustine Street, Monsall, Manchester M40 8PL	
	1HAF	Saviour Church	Eggington Street, Manchester M40 7RN	(see also 1HAH)
	1HAG	Manchester Youth Zone	931 Rochdale Road, Harpurhey, Manchester M9 8AE	
	1HAH	Saviour Church	Eggington Street, Manchester M40 7RN	(see also 1HAF)
	1HAJ	St Thomas with St Mark Church	junction of Chataway Road and Hazelbottom Road, Lower Crumpsall, Manchester M8 5UX	(see also 1CRD)
	1HAK	Pike Fold Community School	Old Market Street, Blackley, Manchester M9 8QP	(see also 1HBH)

Ward	Polling District	Polling Place	Address	Cross PD
Higher Blackley	1HBA	Glenbrook Road Hall	Glenbrook Road, Higher Blackley, Manchester M9 0PQ	
	1HBB	Higher Blackley Education Village	Our Lady's High School, Alworth Road, Blackley, Manchester M9 0RP	
	1HBC	E-Act Blackley Academy	Victoria Avenue, Blackley, Manchester M9 0RD	
	1HBD	Plant Hill Adult Learning Centre	Plant Hill Road, Higher Blackley, Manchester M9 0WQ	
	1HBE	St Andrew's Hall	Longhurst Road, Higher Blackley, Manchester M9 8NS	
	1HBF	Temporary Building	Riverdale Road, Blackley, Manchester M9 8JX	
	1HBG	Bowker Vale Primary School	Middleton Road, Crumpsall, Manchester M8 4NB	
	1HBH	Pike Fold Community School	Old Market Street, Blackley, Manchester M9 8QP	(see also 1HAK)
Hulme	2HUA	New Hope Fellowship Church	Tatton Street, Hulme, Manchester M15 4EQ	
	2HUB	St Wilfrid's Enterprise Centre	Royce Road, Hulme, Manchester M15 5BJ	
	2HUC	Hulme Hall	Rolls Crescent, Hulme, Manchester M15 5FS (also known as Claremont Resource Centre)	
	2HUD	Union Hall Evangelical Church	Stretford Road, Hulme, Manchester M15 6DY	
	2HUE	Wesleyan Holiness Centre	150 Boundary Lane, Hulme, Manchester M15 6NW	
Levenshulme	3LEA	The Klondyke	Burnage Range, Levenshulme, Manchester M19 2HQ (formerly Levenshulme Bowling & Social Club)	(see also 3BUE)
	3LEB	Crowcroft Park Primary School	Northmoor Road (entrance on Stovell Avenue), Longsight, Manchester M12 5SY	
	3LEC	Levenshulme Baptist Church	Elmsworth Avenue, Manchester M19 3NS	
	3LED	St Andrew's Scout HQ	Kirk Road, Levenshulme, Manchester M19 2RH	
	3LEE	Alma Park Primary School	Errwood Road, Manchester M19 2PF	
	3LEF	St Peter's Church	Stockport Road/Barlow Road, Levenshulme, Manchester M19 3BS	
	3LEG	St Mark's Church	Barlow Road, Levenshulme, Manchester M19 3HP	
	3LEH	Levenshulme Inspire	747 Stockport Road, Manchester M19 3AR	

Ward	Polling District	Polling Place	Address	Cross PD
Longsight	3LOA	Northmoor Road Methodist Church	Northmoor Road, Longsight, Manchester M12 5RT	
	3LOB	St Agnes CE Primary School	Hamilton Road, Longsight, Manchester M13 0PE	(see also 3LOD)
	3LOC	United Church of God Assembly	1 Rushford Street, Longsight, Manchester M12 4UG	
	3LOD	St Agnes CE Primary School	Hamilton Road, Longsight, Manchester M13 0PE	(see also 3LOB)
	3LOE	Belle Vue Leisure Centre	Kirkmanshulme Lane, Longsight, Manchester M12 4TF	
	3LOF	Old Hall Drive Academy	Old Hall Drive, Gorton, Manchester M18 7FU	(see also 3GAG)
	3LOG	Gorton Primary School	Mount Road, Manchester M18 7GR	
Miles Platting & Newton Heath	2MNA	Community Library, near Victoria Mill	Lower Vickers Street, Manchester M40 7LJ	
	2MNB	Newton Heath Library	Old Church Street, Newton Heath, Manchester M40 2JB	
	2MNC	Abbott Primary School	Livesey Street, Collyhurst, Manchester M40 7PR	(see also 2PYC)
	2MND	Brighter Beginnings Day Nursery	Great Newton Street, off Droylsden Road, Manchester M40 1WT (formerly Newton Heath Sure Start)	
	2MNE	Christ The King Primary School	Culcheth Lane, Newton Heath, Manchester M40 1LU	
	2MNF	The Stirling Centre	Scotland Hall Road, Manchester M40 2AZ	
	2MNG	Arawak Walton Housing Association	Sycamore Court, 144 Sandal Street, Manchester M40 7BS	
	2MNH	Church of the Apostles	Ridgeway Street, Ancoats, Manchester M40 7FY	(see also 2ABD)
Moss Side	2MSA	Whalley Range Methodist Church	51 Withington Road, Moss Side, Manchester M16 7EX	(see also 2WRG/H/J)
	2MSB	Our Lady's Parish Centre	Raby Street, Moss Side, Manchester M16 7JQ	
	2MSC	Greenheys Centre	Upper Lloyd Street, Moss Side, Manchester M14 4HZ	
	2MSD	Divine Mercy RC Primary School	20 Blue Moon Way, Moss Side, Manchester M14 7SH	(see also 2FAF)
	2MSE	Claremont Primary School	entrance via Kippax Street, Moss Side, Manchester M14 7NA	
	2MSF	The Phil Martin Centre	137–139 Princess Road, Moss Side, Manchester M14 4RE	(see also 2WRF)
	3MSG	Heald Place Primary School	entrance on Parkfield Street, Rusholme, Manchester M14 7PE	

Ward	Polling District	Polling Place	Address	Cross PD
Moston	2MOA	St Luke's Social Club	Sulby Street, off Lightbowne Road, Moston, Manchester M40 5HR	
	2MOB	Moston Children's Centre	Adrian Street, Moston, Manchester M40 5EA	
	2MOC	St Mary's CE Primary School	St Mary's Road, Moston, Manchester M40 0DF	(see also 2MOJ)
	2MOD	Broadway Leisure Centre	Broadway, New Moston, Manchester M40 3LN	
	2MOE	Scout Hut	Eastwood Road, New Moston, Manchester M40 3TE	
	2MOF	Broadhurst Primary School	Williams Road, Moston, Manchester M40 0BX	
	2MOG	Moston Fields Primary School	Croft Hill Road/Tyndall Avenue, Moston, Manchester M40 9PP	(see also 2CNJ)
	2MOH	Moston Methodist Church	corner of Ilkley Street and Moston Lane, Moston, Manchester M40 9PA	
	2MOJ	St Mary's CE Primary School	St Mary's Road, Moston, Manchester M40 0DF	(see also 2MOC)
	1MOK	Wellspring Community Church	Brendon Avenue, Harpurhey, Manchester M40 9DN	
	1MOL	Moston Lane Primary School	Nursery Annexe, Whitman Street, Moston, Manchester M9 4NY	
Northenden	5NOA	Rackhouse Primary School	Yarmouth Drive, Wythenshawe, Manchester M23 0BT	(see also 5BKF)
	5NOB	Benchill Community Centre	Benchill Road, Benchill, Wythenshawe, Manchester M22 8EJ	
	5NOC	Northenden Community School	Bazley Road, Northenden, Manchester M22 4FL	
	5NOD	Jimmy Egans Boxing Academy	Royalhorn Road, Benchill, Manchester M22 8AD	
	5NOE	Wythenshawe Cricket Club	Longley Lane, Northenden, Manchester M22 4JF	
	5NOF	West View Court	Community Room, West View Road, Northenden, Manchester M22 4LQ	
Old Moat	4OMA	St Christopher's Parish Hall	Moorgate Avenue, Withington, Manchester M20 1HE	
	4OMB	Old Moat Primary School	entrance on Hough Road, Withington, Manchester M20 3FN	
	4OMC	Withington Girls' School	100 Wellington Road, Fallowfield, Manchester M14 6BL	
	4OMD	Withington Adult Education Centre	near Withington Baths, 24A Burton Road, Withington, Manchester M20 3ED	



Ward	Polling District	Polling Place	Address	Cross PD
Piccadilly	2PYA	Central Hall	Oldham Street, Manchester M11JQ	(see also 2PYD)
	2PYB	Manchester College, Shena Simon Campus	Whitworth Street, (entrance on Chorlton Street), Manchester M13HB	
	2PYC	Abbott Primary School	Livesey Street, Collyhurst, Manchester M40 7PR	(see also 2MNC)
	2PYD	Central Hall	Oldham Street, Manchester M11JQ	(see also 2PYA)
Rusholme	3RUA	St John's CE Primary School	Clarence Road, Longsight, Manchester M13 0YE	(see also 3RUF)
	3RUB	Birchfields Primary School	Lytham Road, Fallowfield, Manchester M14 6PL	
	3RUC	Hulme Hall	Oxford Place, Victoria Park, Manchester M14 5RR	
	3RUD	Birch Community Centre	Brighton Grove (entrance on Danes Road), Rusholme, Manchester M14 5JT	
	3RUE	38 Meldon Road	Anson Estate, Rusholme, Manchester M13 0TR	
	3RUF	St John's CE Primary School	Clarence Road, Longsight, Manchester M13 0YE	(see also 3EUA)
Sharston	5SHA	St Luke's Parish Hall	Brownley Road, Benchill, Wythenshawe, Manchester M22 4PT	
	5SHB	Wythenshawe Campus – Manchester College	Brownley Road, Wythenshawe, Manchester M22 9UH	
	5SHC	Crossacres Primary School	Crossacres Road, Wythenshawe, Manchester M22 5AD	
	5SHD	Haveley Hey Community School	The Bridge Nursery, Gladeside Road, Benchill, Manchester M22 9QY	
	5SHE	St Richard's Church Hall	Leominster Drive, Peel Hall, Manchester M22 5DL	
	5SHF	St Andrew's Church	Brownley Road, Wythenshawe, Manchester M22 0DW	(see also 5WPG)
	5SHG	Brownley Green Baptist Church	Crossacres Road, Manchester M22 9TB	

Ward	Polling District	Polling Place	Address	Cross PD
Whalley Range	3WRA	Our Lady's RC Primary School	Whalley Road, Whalley Range, Manchester M16 8AW	
	3WRB	St Margaret's C of E Primary School	Withington Road, Whalley Range, Manchester M16 8FQ	
	3WRC	Whalley Range High School For Girls	Wilbraham Road, Whalley Range, Manchester M16 8GW	
	3WRD	English Martyr's Parish Centre	Alexandra Road South, Whalley Range, Manchester M16 8GF	
	3WRE	Manley Park Primary School	York Avenue, Whalley Range, Manchester M16 0AS	
	2WRG	Whalley Range Methodist Church	51 Withington Road, Moss Side, Manchester M16 7EX	(see also 2MSA / 2WRH/J)
	2WRH	Whalley Range Methodist Church	51 Withington Road, Moss Side, Manchester M16 7EX	(see also 2MSA / 2WRG/J)
	2WRF	The Phil Martin Centre	137-139 Princess Road, Moss Side, Manchester M14 4RE	(see also 2MSF)
	2WRJ	Whalley Range Methodist Church	51 Withington Road, Moss Side, Manchester M16 7EX	(see also 2MSA / 2WRG/H)
Withington	4WTA	St Chad's Church Hall	St Chad's Road, Withington, Manchester M20 4WH	
	4WTB	Ladybarn Community Centre	Royle Street, Fallowfield, Manchester M14 6RN	
	4WTC	St Cuthbert's RC Primary School	Heyscroft Road, Withington, Manchester M20 4UZ	(see also 4DEA)
	4WTD	Gandhi Hall	Brunswick Road, Withington, Manchester M20 4QB	
Woodhouse Park	5WPA	Woodhouse Park Lifestyle Centre	Portway, Woodhouse Park, Manchester M22 1QW	
	5WPB	Manchester Enterprise Academy	Simonsway, Wythenshawe, Manchester M22 9RH	
	5WPC	St Mark's URC	Oatlands Road, Woodhouse Park, Manchester M22 1AH	
	5WPD	St Anthony's Parish Centre	Portway, Manchester M22 0WR	
	5WPE	Ringway Primary School	Rossett Avenue, Cornishway, Wythenshawe, Manchester M22 0WW	
	5WPF	The Romper Public House	Wilmslow Old Road, Cheshire WA15 8XJ	
	5WPG	St Andrew's Church	Brownley Road, Wythenshawe, Manchester M22 0DW	(see also 5WPG)

Please return your completed form by 4 October 2019.

## Thank you for your views

Please return your completed form by

**Friday 4 October 2019** to:

**FREEPOST MCC**

**(Polling District and Polling Place Review)**

Electoral Services Team

Manchester City Council

PO Box 532

Manchester

M60 2LA

**You do not need a stamp.**

This page is intentionally left blank

**Manchester City Council's Polling District and Polling Place Review 2019**

**Submission from the (Acting) Returning Officer for the Parliamentary Constituencies of: Blackley and Broughton, Manchester Central, Manchester Gorton, Manchester Withington and Wythenshawe and Sale East.**

Polling Districts marked with an asterisk \* must exist in this manner in order to deliver Parliamentary Elections. They cannot be changed, and must be maintained in their current form.

Ward Name	PD Name	Parliamentary Constituency	Existing Polling Place	(Acting) Returning Officer Comments
<b>Charlestown</b>	<b>1CNA</b>	Blackley and Broughton	Crosslee Primary School, Crosslee Road, Blackley	No Comments Approx 2000 electors voting at Crosslee Primary School, Crosslee Road, Blackley
	<b>1CNB</b>	Blackley and Broughton	St John Bosco RC Primary School, Hall Moss Road, Blackley	No Comments Approx 1400 electors voting at St John Bosco RC Primary School, Hall Moss Road, Blackley
	<b>1CNC</b>	Blackley and Broughton	Chain Bar Methodist Hall, Nina Drive, Moston	No Comments Approx 1950 electors voting at Chain Bar Methodist Hall, Nina Drive, Moston
	<b>1CND</b>	Blackley and Broughton	Joy Community Church, formerly known as St Marks Church Hall, Booth Hall Road	No Comments Approx 1950 electors voting at Joy Community Church, formerly known as St Marks Church Hall, Booth Hall Road
	<b>1CNE</b>	Blackley and Broughton	St Margaret Marys Church Hall, St Margarets Road, New Moston	No Comments Approx 830 electors voting at St Margaret Marys Church Hall, St Margarets Road, New Moston
	<b>1CNF</b>	Blackley and Broughton	Vasa Club, Whitemoss Road, Blackley	No Comments Approx 1250 electors voting at Vasa Club, Whitemoss Road, Blackley
	<b>1CNG</b>	Blackley and Broughton	St Mary's Church, Nuthurst Road	No Comments Approx 1330 electors voting at St Mary's Church, Nuthurst Road
	<b>2CNH*</b>	<b>Manchester Central</b>	Miners Community Art and Music Centre, Teddington Road, Moston	No Comments Approx 625 electors voting at Miners Community Art and Music Centre, Teddington Road, Moston
	<b>2CNJ*</b>	<b>Manchester Central</b>	Moston Fields Primary School, Croft Hill Road / Tyndall Avnue, Moston	No Comments Approx 485 electors voting at Moston Fields Primary School, Croft Hill Road / Tyndall Avnue, Moston
<b>Crumpsall</b>	<b>1CRA</b>	Blackley and Broughton	Allotments Pavilion, Hoddesdon St cul-de-sac, off Hazelbottom Road	No Comments Approx 1100 electors voting at Allotments Pavilion, Hoddesdon St cul-de-sac, off Hazelbottom Road
	<b>1CRB</b>	Blackley and Broughton	Crumpsall Lane Primary School - Nursery, Crumpsall Lane	No Comments Approx 2450 electors voting at Crumpsall Lane Primary School - Nursery, Crumpsall Lane
	<b>1CRC</b>	Blackley and Broughton	St Matthews Parish Hall, Cleveland Road, Crumpsall	No Comments Approx 1260 electors voting at St Matthews Parish Hall, Cleveland Road, Crumpsall
	<b>1CRD</b>	Blackley and Broughton	St Thomas with St Mark Church, Junction of Chataway Road, and Hazelbottom Road	No Comments Approx 880 electors voting at St Thomas with St Mark Church, Junction of Chataway Road, and Hazelbottom Road
	<b>1CRE</b>	Blackley and Broughton	St Annes Parish Hall, Crescent Avenue, Crumpsall	No Comments Approx 1550 electors voting at St Annes Parish Hall, Crescent Avenue, Crumpsall
	<b>1CRF</b>	Blackley and Broughton	Cravenwood Primary Academy, Cravenwood Road, Crumpsall	No Comments Approx 1800 electors voting at Cravenwood Primary Academy, Cravenwood Road, Crumpsall
	<b>1CRG</b>	Blackley and Broughton	GMT Whitehouse Club, 193 Middleton Road, Crumpsall	No Comments Approx 2250 electors voting at GMT Whitehouse Club, 193 Middleton Road, Crumpsall

**Manchester City Council's Polling District and Polling Place Review 2019**

**Submission from the (Acting) Returning Officer for the Parliamentary Constituencies of: Blackley and Broughton, Manchester Central, Manchester Gorton, Manchester Withington and Wythenshawe and Sale East.**

Polling Districts marked with an asterisk \* must exist in this manner in order to deliver Parliamentary Elections. They cannot be changed, and must be maintained in their current form.

Ward Name	PD Name	Parliamentary Constituency	Existing Polling Place	(Acting) Returning Officer Comments
<b>Cheetham</b>	1CTA	Blackley and Broughton	Trinity United Church Hall, entrance Cheetham Hill Road, Cheetham	No Comments Approx 2575 electors voting at Trinity United Church Hall, entrance Cheetham Hill Road, Cheetham
	1CTB	Blackley and Broughton	Park Inn Hotel, 4 Cheetham Hill Road, Cheetham	No Comments Approx 1850 electors voting at Park Inn Hotel, 4 Cheetham Hill Road, Cheetham
	1CTC	Blackley and Broughton	Ukrainian Cultural Centre, 31 Smedley Lane, Cheetham	No Comments Approx 1375 electors voting at Ukrainian Cultural Centre, 31 Smedley Lane, Cheetham
	1CTD	Blackley and Broughton	St Chad's RC Primary School, Balmfield Street, Cheetham	No Comments Approx 3100 electors voting at St Chad's RC Primary School, Balmfield Street, Cheetham
	1CTE	Blackley and Broughton	Cheetham CE Community Academy, Halliwell Lane, Cheetham	No Comments Approx 1530 electors voting at Cheetham CE Community Academy, Halliwell Lane, Cheetham
	1CTF	Blackley and Broughton	Unity Community Primary School, formerly known as Cheetwood Centre, 41 Allesley Drive	No Comments Approx 2100 electors voting at Unity Community Primary School, formerly known as Cheetwood Centre, 41 Allesley Drive
<b>Harpurhey</b>	1HAA	Blackley and Broughton	Mount Carmel RC Primary School, Nursery Block, Hunt Street, off Russett Road	No Comments Approx 560 electors voting at Mount Carmel RC Primary School, Nursery Block, Hunt Street, off Russett Road
	1HAB	Blackley and Broughton	Holy Trinity Church Hall, Goodman Street, Blackley	No Comments Approx 2200 electors voting at Holy Trinity Church Hall, Goodman Street, Blackley
	1HAC	Blackley and Broughton	Harpurhey Neighbourhood Project, Carisbrook Street, entrance off Conran Street	No Comments Approx 1675 electors voting at Harpurhey Neighbourhood Project, Carisbrook Street, entrance off Conran Street
	1HAD	Blackley and Broughton	Parish Church of Saint John the Evangelist, Ashley Lane, Moston	No Comments Approx 1700 electors voting at Parish Church of Saint John the Evangelist, Ashley Lane, Moston
	1HAE	Blackley and Broughton	St Augustines CE Primary School, St Augustine Street, Monsall	No Comments Approx 1475 electors voting at St Augustines CE Primary School, St Augustine Street, Monsall
	1HAF	Blackley and Broughton	Saviour Church, Eggington Street	No Comments Approx 725 electors voting at Saviour Church, Eggington Street
	1HAG	Blackley and Broughton	Manchester Youth Zone, 931 Rochdale Road, Harpurhey	No Comments Approx 1030 electors voting at Manchester Youth Zone, 931 Rochdale Road, Harpurhey
	1HAH	Blackley and Broughton	Saviour Church, Eggington Street	No Comments Approx 1030 electors voting at Saviour Church, Eggington Street
	1HAJ	Blackley and Broughton	St Thomas with St Mark Church, Junction of Chataway Road, and Hazelbottom Road	No Comments Approx 630 electors voting at St Thomas with St Mark Church, Junction of Chataway Road, and Hazelbottom Road
	1HAK	Blackley and Broughton	Pike Fold Community School, Old Market Street, Blackley	No Comments Approx 1500 electors voting at Pike Fold Community School, Old Market Street, Blackley

**Manchester City Council's Polling District and Polling Place Review 2019**

**Submission from the (Acting) Returning Officer for the Parliamentary Constituencies of: Blackley and Broughton, Manchester Central, Manchester Gorton, Manchester Withington and Wythenshawe and Sale East.**

Polling Districts marked with an asterisk \* must exist in this manner in order to deliver Parliamentary Elections. They cannot be changed, and must be maintained in their current form.

Ward Name	PD Name	Parliamentary Constituency	Existing Polling Place	(Acting) Returning Officer Comments
<b>Higher Blackley</b>	1HBA	Blackley and Broughton	Glenbrook Road Hall, Glenbrook Road, Higher Blackley	No Comments Approx 1650 electors voting at Glenbrook Road Hall, Glenbrook Road, Higher Blackley
	1HBB	Blackley and Broughton	Higher Blackley Education Village, Our Ladys High School, Alworth Road	No Comments Approx 1850 electors voting at Higher Blackley Education Village, Our Ladys High School, Alworth Road
	1HBC	Blackley and Broughton	E-Act Blackley Academy, Victoria Avenue, Blackley	No Comments Approx 2600 electors voting at E-Act Blackley Academy, Victoria Avenue, Blackley
	1HBD	Blackley and Broughton	Plant Hill Adult Learning Centre, Plant Hill Road, Higher Blackley	No Comments Approx 700 electors voting at Plant Hill Adult Learning Centre, Plant Hill Road, Higher Blackley
	1HBE	Blackley and Broughton	St Andrews Hall, Longhurst Road, Higher Blackley	No Comments Approx 1850 electors voting at St Andrews Hall, Longhurst Road, Higher Blackley
	1HBF	Blackley and Broughton	Temporary Building, Riverdale Road, Blackley	New Polling Station required as current location of Temporary Building is no longer available, with no viable alternative locations for Temporary Building within the Polling District Approx 1230 electors
	1HBG	Blackley and Broughton	Bowker Vale Primary School, Middleton Road, Crumpsall	No Comments Approx 800 electors voting at Bowker Vale Primary School, Middleton Road, Crumpsall
	1HBH	Blackley and Broughton	Pike Fold Community School, Old Market Street, Blackley	No Comments Approx 660 electors voting at Pike Fold Community School, Old Market Street, Blackley
<b>Ancoats and Beswick</b>	2ABA	Manchester Central	CE School of the Resurrection, Pilgrim Drive	No Comments Approx 1650 electors voting at CE School of the Resurrection, Pilgrim Drive
	2ABB	Manchester Central	Ashbury Meadow Childrens Centre, entrance on Athlete Street, Beswick	No Comments Approx 1900 electors voting at Ashbury Meadow Childrens Centre, entrance on Athlete Street, Beswick
	2ABC	Manchester Central	St Anne's Church, Carruthers Street, Ancoats	No Comments Approx 3100 electors voting at St Anne's Church, Carruthers Street, Ancoats
	2ABD	Manchester Central	Church of the Apostles, Ridgeway Street	No Comments Approx 1260 electors voting at Church of the Apostles, Ridgeway Street
	2ABE	Manchester Central	Victoria Square, Community Room, Oldham Road	No Comments Approx 2360 electors voting at Victoria Square, Community Room, Oldham Road

**Manchester City Council's Polling District and Polling Place Review 2019**

**Submission from the (Acting) Returning Officer for the Parliamentary Constituencies of: Blackley and Broughton, Manchester Central, Manchester Gorton, Manchester Withington and Wythenshawe and Sale East.**

Polling Districts marked with an asterisk \* must exist in this manner in order to deliver Parliamentary Elections. They cannot be changed, and must be maintained in their current form.

Ward Name	PD Name	Parliamentary Constituency	Existing Polling Place	(Acting) Returning Officer Comments
<b>Ardwick</b>	2ARA	Manchester Central	Medlock Primary School, Wadeson Road, Chorlton-on-Medlock	No Comments Approx 2040 electors voting at Medlock Primary School, Wadeson Road, Chorlton-on-Medlock
	2ARB	Manchester Central	St Lukes C of E Primary School, Langport Avenue, Longsight	No Comments Approx 1275 electors voting at St Lukes C of E Primary School, Langport Avenue, Longsight
	2ARC	Manchester Central	Armitage CE Primary School, Rostron Avenue, off Bennett Street	No Comments Approx 1340 electors voting at Armitage CE Primary School, Rostron Avenue, off Bennett Street
	2ARD	Manchester Central	St Josephs RC Primary School, Nursery Annexe, entrance on Daisy Bank Road	No Comments Approx 1980 electors voting at St Josephs RC Primary School, Nursery Annexe, entrance on Daisy Bank Road
	2ARE	Manchester Central	Coverdale Baptist Church, Morbourne Close, Ardwick	No Comments Approx 550 electors voting at Coverdale Baptist Church, Morbourne Close, Ardwick
	2ARF	Manchester Central	St Lukes Church and Neighbourhood Centre, Guide Post Road, Ardwick	No Comments Approx 2170 electors voting at St Lukes Church and Neighbourhood Centre, Guide Post Road, Ardwick
	2ARG	Manchester Central	Active Lifestyle Centre, Denmark Road, Moss Side	No Comments Approx 1745 electors voting at Active Lifestyle Centre, Denmark Road, Moss Side
	2ARH	Manchester Central	Elizabeth Gaskell's House, 84 Plymouth Grove	No Comments Approx 1600 electors voting at Elizabeth Gaskell's House, 84 Plymouth Grove
<b>Clayton and Openshaw</b>	2COA	Manchester Central	Ravensbury Primary School, Tartan Street, Clayton	No Comments Approx 1840 electors voting at Ravensbury Primary School, Tartan Street, Clayton
	2COB	Manchester Central	Clayton Sure Start Childrens Centre, 101 North Road	No Comments Approx 1420 electors voting at Clayton Sure Start Childrens Centre, 101 North Road
	2COC	Manchester Central	Higher Openshaw Community School, Saunton Road	No Comments Approx 1700 electors voting at Higher Openshaw Community School, Saunton Road
	2COD	Manchester Central	St Barnabas CE Academy, Parkhouse Street, Openshaw	No Comments Approx 1920 electors voting at St Barnabas CE Academy, Parkhouse Street, Openshaw
	2COE	Manchester Central	St Clement's Church, Ashton Old Road	No Comments Approx 2690 electors voting at St Clement's Church, Ashton Old Road
	2COF	Manchester Central	Clayton Methodist Church Hall, North Road	No Comments Approx 1320 electors voting at Clayton Methodist Church Hall, North Road
	2COG	Manchester Central	Seymour Road Academy, Nursery Dept, Seymour Road South	No Comments Approx 1260 electors voting at Seymour Road Academy, Nursery Dept, Seymour Road South



**Manchester City Council's Polling District and Polling Place Review 2019**

**Submission from the (Acting) Returning Officer for the Parliamentary Constituencies of: Blackley and Broughton, Manchester Central, Manchester Gorton, Manchester Withington and Wythenshawe and Sale East.**

Polling Districts marked with an asterisk \* must exist in this manner in order to deliver Parliamentary Elections. They cannot be changed, and must be maintained in their current form.

Ward Name	PD Name	Parliamentary Constituency	Existing Polling Place	(Acting) Returning Officer Comments
<b>Deansgate</b>	1DGA*	Blackley and Broughton	Park Inn Hotel, 4 Cheetham Hill Road, Cheetham	Anticipated electorate due to pipeline growth by 2022 is 780 electors voting at Park Inn Hotel, 4 Cheetham Hill Road, Cheetham <b>It is recommended that further work is undertaken to review all of the Polling Districts and Polling Places in this ward to ensure these reflect the most appropriate arrangements for electors</b>
	2DGB	Manchester Central	Anthony Burgess Foundation, Chorlton Mill, 3 Cambridge Street	Anticipated electorate due to pipeline growth by 2022 is 4340 electors voting at Anthony Burgess Foundation, Chorlton Mill, 3 Cambridge Street <b>It is recommended that further work is undertaken to review all of the Polling Districts and Polling Places in this ward to ensure these reflect the most appropriate arrangements for electors</b>
	2DGC	Manchester Central	Manchester Central Library, St Peters Square	Anticipated electorate due to pipeline growth by 2022 is 1850 electors voting at Manchester Central Library, St Peters Square <b>It is recommended that further work is undertaken to review all of the Polling Districts and Polling Places in this ward to ensure these reflect the most appropriate arrangements for electors</b>
	2DGD	Manchester Central	Castlefield Hotel, Liverpool Road	Anticipated electorate due to pipeline growth by 2022 is 6520 electors voting at Castlefield Hotel, Liverpool Road. <b>It is recommended that further work is undertaken to review all of the Polling Districts and Polling Places in this ward to ensure these reflect the most appropriate arrangements for electors</b>
<b>Hulme</b>	2HUA	Manchester Central	New Hope Fellowship Church, Tatton Street, Hulme	Anticipated electorate due to pipeline growth by 2022 is 5840 electors voting at New Hope Fellowship Church, Tatton Street, Hulme. <b>It is recommended that further work is undertaken to review all of the Polling Districts and Polling Places in this ward to ensure these reflect the most appropriate arrangements for electors</b>
	2HUB	Manchester Central	St Wilfrid's Enterprise Centre, Royce Road, Hulme	Approx 1860 electors voting at St Wilfrid's Enterprise Centre, Royce Road, Hulme <b>It is recommended that further work is undertaken to review all of the Polling Districts and Polling Places in this ward to ensure these reflect the most appropriate arrangements for electors</b>
	2HUC	Manchester Central	Hulme Hall, also known as Claremont Resource Centre, Rolls Crescent	Anticipated electorate due to pipeline growth by 2022 is 3110 electors voting at Hulme Hall, also known as Claremont Resource Centre, Rolls Crescent <b>It is recommended that further work is undertaken to review all of the Polling Districts and Polling Places in this ward to ensure these reflect the most appropriate arrangements for electors</b>
	2HUD	Manchester Central	Union Hall Evangelical Church, Stretford Road, Hulme	Approx 1560 electors voting at Union Hall Evangelical Church, Stretford Road, Hulme <b>It is recommended that further work is undertaken to review all of the Polling Districts and Polling Places in this ward to ensure these reflect the most appropriate arrangements for electors</b>
	2HUE	Manchester Central	Wesleyan Holiness Centre, 150 Boundary Lane, Hulme	Anticipated electorate due to pipeline growth by 2022 is 1890 electors voting at Wesleyan Holiness Centre, 150 Boundary Lane, Hulme <b>It is recommended that further work is undertaken to review all of the Polling Districts and Polling Places in this ward to ensure these reflect the most appropriate arrangements for electors</b>

**Manchester City Council's Polling District and Polling Place Review 2019**

**Submission from the (Acting) Returning Officer for the Parliamentary Constituencies of: Blackley and Broughton, Manchester Central, Manchester Gorton, Manchester Withington and Wythenshawe and Sale East.**

Polling Districts marked with an asterisk \* must exist in this manner in order to deliver Parliamentary Elections. They cannot be changed, and must be maintained in their current form.

Ward Name	PD Name	Parliamentary Constituency	Existing Polling Place	(Acting) Returning Officer Comments
<b>Miles Platting and Newton Heath</b>	<b>2MNA</b>	Manchester Central	Community Library near Victoria Mill, Lower Vickers Street	No Comments Approx 1640 electors voting at Community Library near Victoria Mill, Lower Vickers Street
	<b>2MNB</b>	Manchester Central	Newton Heath Library, Old Church Street, Newton Heath	No Comments Approx 1620 electors voting at Newton Heath Library, Old Church Street, Newton Heath
	<b>2MNC</b>	Manchester Central	Abbott Primary School, Livesey Street, Collyhurst	No Comments Approx 760 electors voting at Abbott Primary School, Livesey Street, Collyhurst
	<b>2MND</b>	Manchester Central	Brighter Beginnings Day Nursery, formerly known as Newton Heath Sure Start, Great Newton Street	No Comments Approx 1410 electors voting at Brighter Beginnings Day Nursery, formerly known as Newton Heath Sure Start, Great Newton Street
	<b>2MNE</b>	Manchester Central	Christ The King Primary School, Culcheth Lane, Newton Heath	No Comments Approx 2820 electors voting at Christ The King Primary School, Culcheth Lane, Newton Heath
	<b>2MNF</b>	Manchester Central	The Stirling Centre, Scotland Hall Road	No Comments Approx 2900 electors voting at The Stirling Centre, Scotland Hall Road
	<b>2MNG</b>	Manchester Central	Arawak Housing Association, Sycamore Court, 144 Sandal Street	No Comments Approx 500 electors voting at Arawak Housing Association, Sycamore Court, 144 Sandal Street
	<b>2MNH</b>	Manchester Central	Church of the Apostles, Ridgeway Street	No Comments Approx 930 electors voting at Church of the Apostles, Ridgeway Street
<b>Moston</b>	<b>2MOA</b>	Manchester Central	St Lukes Social Club, Sulby Street, off Lightbowne Road	No Comments Approx 930 electors voting at St Lukes Social Club, Sulby Street, off Lightbowne Road
	<b>2MOB</b>	Manchester Central	Moston Children's Centre, Adrian Street, Moston	No Comments Approx 1110 electors voting at Moston Children's Centre, Adrian Street, Moston
	<b>2MOC</b>	Manchester Central	St Marys CE Primary School, St Marys Road, Moston	No Comments Approx 920 electors voting at St Marys CE Primary School, St Marys Road, Moston
	<b>2MOD</b>	Manchester Central	Broadway Leisure Centre, Broadway, New Moston	No Comments Approx 1730 electors voting at Broadway Leisure Centre, Broadway, New Moston
	<b>2MOE</b>	Manchester Central	Scout Hut, Eastwood Road, New Moston	No Comments Approx 2370 electors voting at Scout Hut, Eastwood Road, New Moston
	<b>2MOF</b>	Manchester Central	Broadhurst Primary School, Williams Road, Moston	No Comments Approx 1010 electors voting at Broadhurst Primary School, Williams Road, Moston
	<b>2MOG</b>	Manchester Central	Moston Fields Primary School, Croft Hill Road / Tyndall Avnue, Moston	No Comments Approx 730 electors voting at Moston Fields Primary School, Croft Hill Road / Tyndall Avnue, Moston
	<b>2MOH</b>	Manchester Central	Moston Methodist Church, corner of Ilkley Street & Moston Lane, Moston	No Comments Approx 1080 electors voting at Moston Methodist Church, corner of Ilkley Street & Moston Lane, Moston
	<b>2MOJ</b>	Manchester Central	St Marys CE Primary School, St Marys Road, Moston	No Comments Approx 330 electors voting at St Marys CE Primary School, St Marys Road, Moston
	<b>1MOK*</b>	<b>Blackley and Broughton</b>	Wellspring Community Church, Formerly Sharon Pentecostal Church, Brendon Avenue	No Comments Approx 1440 electors voting at Wellspring Community Church, Formerly Sharon Pentecostal Church, Brendon Avenue

**Manchester City Council's Polling District and Polling Place Review 2019**

**Submission from the (Acting) Returning Officer for the Parliamentary Constituencies of: Blackley and Broughton, Manchester Central, Manchester Gorton, Manchester Withington and Wythenshawe and Sale East.**

Polling Districts marked with an asterisk \* must exist in this manner in order to deliver Parliamentary Elections. They cannot be changed, and must be maintained in their current form.

Ward Name	PD Name	Parliamentary Constituency	Existing Polling Place	(Acting) Returning Officer Comments
	1MOL*	Blackley and Broughton	Moston Lane Primary School, Nursery Annexe, Whitman Street	No Comments Approx 1230 electors voting at Moston Lane Primary School, Nursery Annexe, Whitman Street

**Manchester City Council's Polling District and Polling Place Review 2019**

**Submission from the (Acting) Returning Officer for the Parliamentary Constituencies of: Blackley and Broughton, Manchester Central, Manchester Gorton, Manchester Withington and Wythenshawe and Sale East.**

Polling Districts marked with an asterisk \* must exist in this manner in order to deliver Parliamentary Elections. They cannot be changed, and must be maintained in their current form.

Ward Name	PD Name	Parliamentary Constituency	Existing Polling Place	(Acting) Returning Officer Comments
<b>Moss Side</b>	2MSA	Manchester Central	Whalley Range Methodist Church, 51 Withington Road, Moss Side	No Comments Approx 1200 electors voting at Whalley Range Methodist Church, 51 Withington Road, Moss Side <i>(Polling Place is in the Whalley Range ward)</i>
	2MSB	Manchester Central	Our Lady's Parish Centre, Raby Street, Moss Side	No Comments Approx 1610 electors voting at Our Lady's Parish Centre, Raby Street, Moss Side
	2MSC	Manchester Central	Greenheys Centre, Upper Lloyd Street, Moss Side	No Comments Approx 2360 electors voting at Greenheys Centre, Upper Lloyd Street, Moss Side
	2MSD	Manchester Central	Divine Mercy RC Primary School, 20 Blue Moon Way	No Comments Approx 2300 electors voting at Divine Mercy RC Primary School, 20 Blue Moon Way
	2MSE	Manchester Central	Claremont Primary School, entrance via Kippax Street, Moss Side	No Comments Approx 660 electors voting at Claremont Primary School, entrance via Kippax Street, Moss Side
	2MSF	Manchester Central	The Phil Martin Centre, 137-139 Princess Road, Moss Side	No Comments Approx 1210 electors voting at The Phil Martin Centre, 137-139 Princess Road, Moss Side
	3MSG*	Manchester Gorton	Heald Place Primary School, entrance on Parkfield Street	No Comments Approx 2000 electors voting at Heald Place Primary School, entrance on Parkfield Street, Rusholme
<b>Piccadilly</b>	2PYA	Manchester Central	Central Hall, Oldham Street	Anticipated electorate due to pipeline growth by 2022 is 1990 electors voting at Central Hall, Oldham Street <b>It is recommended that further work is undertaken to review all of the Polling Districts and Polling Places in this ward to ensure these reflect the most appropriate arrangements for electors</b>
	2PYB	Manchester Central	Manchester College, Shena Simon Campus, Whitworth Street	Anticipated electorate due to pipeline growth by 2022 is 4510 electors voting at Manchester College, Shena Simon Campus, Whitworth Street <b>It is recommended that further work is undertaken to review all of the Polling Districts and Polling Places in this ward to ensure these reflect the most appropriate arrangements for electors</b>
	2PYC	Manchester Central	Abbott Primary School, Livesey Street, Collyhurst	New polling station to be considered based on population growth in this polling district, anticipated electorate due to pipeline growth by 2022 is 4490 <b>It is recommended that further work is undertaken to review all of the Polling Districts and Polling Places in this ward to ensure these reflect the most appropriate arrangements for electors</b>
	2PYD	Manchester Central	Central Hall, Oldham Street	Anticipated electorate due to pipeline growth by 2022 is 3530 electors voting at Central Hall, Oldham Street <b>It is recommended that further work is undertaken to review all of the Polling Districts and Polling Places in this ward to ensure these reflect the most appropriate arrangements for electors</b>

**Manchester City Council's Polling District and Polling Place Review 2019**

**Submission from the (Acting) Returning Officer for the Parliamentary Constituencies of: Blackley and Broughton, Manchester Central, Manchester Gorton, Manchester Withington and Wythenshawe and Sale East.**

Polling Districts marked with an asterisk \* must exist in this manner in order to deliver Parliamentary Elections. They cannot be changed, and must be maintained in their current form.

Ward Name	PD Name	Parliamentary Constituency	Existing Polling Place	(Acting) Returning Officer Comments
<b>Fallowfield</b>	3FAA	Manchester Gorton	Wilbraham Primary School, Infant Department, Platt Lane	Consider if this polling station is the most suitable option in the polling district, Approx 3400 electors voting at Wilbraham Primary School, Infant Department, Platt Lane
	3FAB	Manchester Gorton	Union Chapel, Wellington Road, entrance on Waller Avenue	No Comments Approx 2000 electors voting at Union Chapel, Wellington Road, entrance on Waller Avenue
	3FAC	Manchester Gorton	St Kentigerns RC Primary School, Bethnall Drive, Fallowfield	No Comments Approx 1360 electors voting at St Kentigerns RC Primary School, Bethnall Drive, Fallowfield
	3FAD	Manchester Gorton	The Armitage Sports Centre	Consider if this polling station is the most suitable option in the polling district, Approx 1590 electors voting at The Armitage Sports Centre
	3FAE	Manchester Gorton	Owens Park, 293 Wilmslow Road, Fallowfield	No Comments Approx 3500 electors voting at Owens Park, 293 Wilmslow Road, Fallowfield
	2FAF*	<b>Manchester Central</b>	Divine Mercy Primary School, 20 Blue Moon Way	No Comments Approx 320 electors voting at Divine Mercy Primary School, 20 Blue Moon Way
<b>Gorton and Abbey Hey</b>	3GAA	Manchester Gorton	Emmanuel Church Hall, Blackwin Street, West Gorton	No Comments Approx 1790 electors voting at Emmanuel Church Hall, Blackwin Street, West Gorton
	3GAB	Manchester Gorton	Gorton Library, Garratt Way, Gorton	No Comments Approx 2290 electors voting at Gorton Library, Garratt Way, Gorton
	3GAC	Manchester Gorton	Gorton North Sure Start Centre (St James Site), Stelling Street, Gorton	No Comments Approx 2730 electors voting at Gorton North Sure Start Centre (St James Site), Stelling Street, Gorton
	3GAD	Manchester Gorton	Abbey Hey Primary Academy, Abbey Hey Lane, Gorton	No Comments Approx 1280 electors voting at Abbey Hey Primary Academy, Abbey Hey Lane, Gorton
	3GAE	Manchester Gorton	Active Me Studios, 194-196 Abbey Hey Lane, Gorton	No Comments Approx 1800 electors voting at Active Me Studios, 194-196 Abbey Hey Lane, Gorton
	3GAF	Manchester Gorton	Aspinal Methodist Church, Reddish Lane, Gorton	No Comments Approx 2100 electors voting at Aspinal Methodist Church, Reddish Lane, Gorton
	3GAG	Manchester Gorton	Old Hall Drive Academy, Old Hall Drive, Gorton	No Comments Approx 920 electors voting at Old Hall Drive Academy, Old Hall Drive, Gorton

**Manchester City Council's Polling District and Polling Place Review 2019**

**Submission from the (Acting) Returning Officer for the Parliamentary Constituencies of: Blackley and Broughton, Manchester Central, Manchester Gorton, Manchester Withington and Wythenshawe and Sale East.**

Polling Districts marked with an asterisk \* must exist in this manner in order to deliver Parliamentary Elections. They cannot be changed, and must be maintained in their current form.

Ward Name	PD Name	Parliamentary Constituency	Existing Polling Place	(Acting) Returning Officer Comments
<b>Levenshulme</b>	3LEA	Manchester Gorton	The Klondyke, Formerly Levenshulme Bowling & Social Club, Burnage Range, Levenshulme	Consider if this polling station is the most suitable option in the polling district due to number of electors who will be using this station. Approx 1550 electors voting at The Klondyke, Formerly Levenshulme Bowling & Social Club, Burnage Range, Levenshulme (Polling place is in the Burnage ward)
	3LEB	Manchester Gorton	Crowcroft Park Prim School, Northmoor Road	No Comments Approx 1700 electors voting at Crowcroft Park Prim School, Northmoor Road (Polling place is in the Longsight ward)
	3LEC	Manchester Gorton	Levenshulme Baptist Church, Elmsworth Avenue	No Comments Approx 1610 electors voting at Levenshulme Baptist Church, Elmsworth Avenue
	3LED	Manchester Gorton	St Andrews Scout HQ, Kirk Road, Levenshulme	No Comments Approx 2170 electors voting at St Andrews Scout HQ, Kirk Road, Levenshulme
	3LEE	Manchester Gorton	Alma Park Primary School, Errwood Road	Reconfiguration of polling district considered due to small size of PD, Approx 230 electors voting at Alma Park Primary School.
	3LEF	Manchester Gorton	St Peters Church, Stockport Road/Barlow Road	No Comments Approx 1500 electors voting at St Peters Church, Stockport Road/Barlow Road
	3LEG	Manchester Gorton	St Marks Church, Barlow Road	No Comments Approx 2030 electors voting at St Marks Church, Barlow Road
	3LEH	Manchester Gorton	Levenshulme Inspire, 747 Stockport Road	No Comments Approx 1770 electors voting at Levenshulme Inspire, 747 Stockport Road
<b>Longsight</b>	3LOA	Manchester Gorton	Northmoor Road Methodist Church, Northmoor Road, Longsight	No Comments Approx 1690 electors voting at Northmoor Road Methodist Church, Northmoor Road, Longsight
	3LOB	Manchester Gorton	St Agnes CE Primary School, Hamilton Road, Longsight	No Comments Approx 1560 electors voting at St Agnes CE Primary School, Hamilton Road, Longsight
	3LOC	Manchester Gorton	United Church of God Assembly, 1 Rushford Street, Longsight	No Comments Approx 2000 electors voting at United Church of God Assembly, 1 Rushford Street, Longsight
	3LOD	Manchester Gorton	St Agnes CE Primary School, Hamilton Road, Longsight	No Comments Approx 1920 electors voting at St Agnes CE Primary School, Hamilton Road, Longsight
	3LOE	Manchester Gorton	Belle Vue Lesuire Centre, Kirkmanshulme Lane	No Comments Approx 1620 electors voting at Belle Vue Lesuire Centre, Kirkmanshulme Lane
	3LOF	Manchester Gorton	Old Hall Drive Academy, Old Hall Drive, Gorton	No Comments Approx 480 electors voting at Old Hall Drive Academy, Old Hall Drive, Gorton
	3LOG	Manchester Gorton	Gorton Primary School, Mount Road	New polling station required as current one is now unavailable, Approx 3320 electors voting at Gorton Primary School, Mount Road

**Manchester City Council's Polling District and Polling Place Review 2019**

**Submission from the (Acting) Returning Officer for the Parliamentary Constituencies of: Blackley and Broughton, Manchester Central, Manchester Gorton, Manchester Withington and Wythenshawe and Sale East.**

Polling Districts marked with an asterisk \* must exist in this manner in order to deliver Parliamentary Elections. They cannot be changed, and must be maintained in their current form.

Ward Name	PD Name	Parliamentary Constituency	Existing Polling Place	(Acting) Returning Officer Comments
<b>Rusholme</b>	3RUA	Manchester Gorton	St Johns CE Primary School, Clarence Road	No Comments Approx 1650 electors voting at St Johns CE Primary School, Clarence Road
	3RUB	Manchester Gorton	Birchfields Primary School, Lytham Road, Fallowfield	No Comments Approx 1420 electors voting at Birchfields Primary School, Lytham Road, Fallowfield
	3RUC	Manchester Gorton	Hulme Hall, Oxford Place, Victoria Park	Consider if this polling station is the most suitable option in the polling district. Approx 2600 electors voting at Hulme Hall, Oxford Place, Victoria Park
	3RUD	Manchester Gorton	Birch Community Centre, Brighton Grove, entrance on Danes Road	No Comments Anticipated electorate due to pipeline growth by 2022 is 1460 electors voting at Birch Community Centre, Brighton Grove, entrance on Danes Road
	3RUE	Manchester Gorton	38 Meldon Road, Anson Estate, Rusholme	No Comments Approx 2720 electors voting at 38 Meldon Road, Anson Estate, Rusholme
	3RUF	Manchester Gorton	St Johns CE Primary School, Clarence Road	No Comments Approx 2000 electors voting at St Johns CE Primary School, Clarence Road
<b>Whalley Range</b>	3WRA	Manchester Gorton	Our Ladys RC Primary School, Whalley Road, Whalley Range	No Comments Approx 1670 electors voting at Our Ladys RC Primary School, Whalley Road, Whalley Range
	3WRB	Manchester Gorton	St Margaret's CofE Primary School, Withington Road, Whalley Range	No Comments Approx 2670 electors voting at St Margaret's CofE Primary School, Withington Road, Whalley Range
	3WRC	Manchester Gorton	Whalley Range High School, Wilbraham Road	No Comments Approx 1800 electors voting at Whalley Range High School, Wilbraham Road
	3WRD	Manchester Gorton	English Martyrs RC Church Hall, Alexandra Road South, Whalley Range	No Comments Approx 2180 electors voting at English Martyrs RC Church Hall, Alexandra Road South, Whalley Range
	3WRE	Manchester Gorton	Manley Park Primary School, York Avenue, Whalley Range	No Comments Approx 1350 electors voting at Manley Park Primary School, York Avenue, Whalley Range
	2WRF*	<b>Manchester Central</b>	The Phil Martin Centre, 137-139 Princess Road, Moss Side	Anticipated electorate due to pipeline growth by 2022 is 1460 electors voting at The Phil Martin Centre, 137-139 Princess Road, Moss Side (Polling place is in the Moss Side ward) <b>It is recommended that further work is undertaken to review all of the Polling Districts and Polling Places in this ward to ensure these reflect the most appropriate arrangements for electors</b>
	2WRG*	<b>Manchester Central</b>	Whalley Range Methodist Church, 51 Withington Road, Moss Side	No Comments Approx 65 electors voting at Whalley Range Methodist Church, 51 Withington Road, Moss Side
	2WRH*	<b>Manchester Central</b>	Whalley Range Methodist Church, 51 Withington Road, Moss Side	No Comments Approx 50 electors voting at Whalley Range Methodist Church, 51 Withington Road, Moss Side
	2WRJ*	<b>Manchester Central</b>	Whalley Range Methodist Church, 51 Withington Road, Moss Side	No Comments Approx 10 electors voting at Whalley Range Methodist Church, 51 Withington Road, Moss Side

**Manchester City Council's Polling District and Polling Place Review 2019**

**Submission from the (Acting) Returning Officer for the Parliamentary Constituencies of: Blackley and Broughton, Manchester Central, Manchester Gorton, Manchester Withington and Wythenshawe and Sale East.**

Polling Districts marked with an asterisk \* must exist in this manner in order to deliver Parliamentary Elections. They cannot be changed, and must be maintained in their current form.

Ward Name	PD Name	Parliamentary Constituency	Existing Polling Place	(Acting) Returning Officer Comments
<b>Burnage</b>	4BUA	Manchester Withington	Burnage United Reformed Church Hall, 111 Burnage Lane, Burnage	No Comments Approx 2020 electors voting at Burnage United Reformed Church Hall, 111 Burnage Lane, Burnage
	4BUB	Manchester Withington	St Bernards Parish Centre, Burnage Lane	No Comments Approx 3030 electors voting at St Bernards Parish Centre, Burnage Lane
	4BUC	Manchester Withington	Temporary Building, Albion Inn Car Park, 576 Burnage Lane	No Comments Approx 2130 electors voting at Temporary Building, Albion Inn Car Park, 576 Burnage Lane
	4BUD	Manchester Withington	Westcroft Community Centre, 26 Westcroft Road, Burnage	No Comments Approx 2070 electors voting at Westcroft Community Centre, 26 Westcroft Road, Burnage
	3BUE*	<b>Manchester Gorton</b>	The Klondyke, Formerly Levenshulme Bowling & Social Club, Burnage Range, Levenshulme	Approx 1660 electors voting at The Klondyke, Formerly Levenshulme Bowling & Social Club, Burnage Range, Levenshulme
	3BUF*	<b>Manchester Gorton</b>	Acacias Primary School, Alexandra Drive	No Comments Approx 2025 electors voting at Acacias Primary School, Alexandra Drive
<b>Chorlton</b>	4CLA	Manchester Withington	Oswald Road Primary School, Oswald Road, entrance off Nicolas Road	No Comments Approx 2240 electors voting at Oswald Road Primary School, Oswald Road, entrance off Nicolas Road
	4CLB	Manchester Withington	Chorlton Library, Manchester Road, Chorlton	No Comments Approx 2330 electors voting at Chorlton Library, Manchester Road, Chorlton
	4CLC	Manchester Withington	Chorlton Unitarian Church, Wilbraham Road, entrance via Car Park	No Comments Approx 920 electors voting at Chorlton Unitarian Church, Wilbraham Road, entrance via Car Park
	4CLD	Manchester Withington	Brookburn Primary School, Brookburn Road, Chorlton-Cum-Hardy	No Comments Approx 900 electors voting at Brookburn Primary School, Brookburn Road, Chorlton-Cum-Hardy
	4CLE	Manchester Withington	St Johns Parish Centre, Chequers Road, Chorlton-Cum-Hardy	No Comments Approx 1700 electors voting at St Johns Parish Centre, Chequers Road, Chorlton-Cum-Hardy
	4CLF	Manchester Withington	St Clements Church, Edge Lane, Chorlton	No Comments Approx 1820 electors voting at St Clements Church, Edge Lane, Chorlton
	3CLG*	<b>Manchester Gorton</b>	St Werburgh's Church Hall, St Werburghs Road	No Comments Approx 600 electors voting at St Werburgh's Church Hall, St Werburghs Road
	3CLH*	<b>Manchester Gorton</b>	St Werburgh's Church Hall, St Werburghs Road	No Comments Approx 70 electors voting at St Werburgh's Church Hall, St Werburghs Road



**Manchester City Council's Polling District and Polling Place Review 2019**

**Submission from the (Acting) Returning Officer for the Parliamentary Constituencies of: Blackley and Broughton, Manchester Central, Manchester Gorton, Manchester Withington and Wythenshawe and Sale East.**

Polling Districts marked with an asterisk \* must exist in this manner in order to deliver Parliamentary Elections. They cannot be changed, and must be maintained in their current form.

Ward Name	PD Name	Parliamentary Constituency	Existing Polling Place	(Acting) Returning Officer Comments
<b>Chorlton Park</b>	<b>4CPA</b>	Manchester Withington	Loreto High School, Nell Lane	No Comments Approx 1930 electors voting at Loreto High School, Nell Lane
	<b>4CPB</b>	Manchester Withington	Community Centre, 23 Mersey Bank Avenue, Barlow Moor	No Comments Approx 1860 electors voting at Community Centre, 23 Mersey Bank Avenue, Barlow Moor
	<b>4CPC</b>	Manchester Withington	Chorlton Central Church, Barlow Moor Road, Chorlton-Cum-Hardy	No Comments Approx 3160 electors voting at Chorlton Central Church, Barlow Moor Road, Chorlton-Cum-Hardy
	<b>4CPD</b>	Manchester Withington	Chorlton Park Primary School, Mauldeth Road West	No Comments Approx 1540 electors voting at Chorlton Park Primary School, Mauldeth Road West
	<b>4CPE</b>	Manchester Withington	Barlow Hall Primary School, Darley Avenue, Chorlton-cum-Hardy	No Comments Approx 1540 electors voting at Barlow Hall Primary School, Darley Avenue, Chorlton-cum-Hardy
	<b>3CPF*</b>	<b>Manchester Gorton</b>	Wilbraham St Ninians Church, Egerton Road South	No Comments Approx 1900 electors voting at Wilbraham St Ninians Church, Egerton Road South
	<b>3CPG*</b>	<b>Manchester Gorton</b>	St Werburgh's Church Hall, St Werburghs Road	No Comments Approx 1080 electors voting at St Werburgh's Church Hall, St Werburghs Road
<b>Didsbury East</b>	<b>4DEA</b>	Manchester Withington	St Cuthbert's RC Primary School, Heyscroft Road, Withington	No Comments Approx 690 electors voting at St Cuthbert's RC Primary School, Heyscroft Road, Withington ( <i>Polling place is in the Withington ward</i> )
	<b>4DEB</b>	Manchester Withington	Didsbury Baptist Church, Beaver Road / School Lane, Didsbury	No Comments Approx 1870 electors voting at Didsbury Baptist Church, Beaver Road / School Lane, Didsbury
	<b>4DEC</b>	Manchester Withington	St Catherine's Community Centre, School Lane	No Comments Approx 1550 electors voting at St Catherine's Community Centre, School Lane
	<b>4DED</b>	Manchester Withington	Didsbury CE Primary School, Elm Grove, Didsbury	No Comments Approx 1250 electors voting at Didsbury CE Primary School, Elm Grove, Didsbury
	<b>4DEE</b>	Manchester Withington	Broad Oak Primary School, Broad Oak Lane, East Didsbury	No Comments Approx 1580 electors voting at Broad Oak Primary School, Broad Oak Lane, East Didsbury
	<b>4DEF</b>	Manchester Withington	East Didsbury Methodist Church Hall, 496 Parris Wood Road, East Didsbury	No Comments Approx 1660 electors voting at East Didsbury Methodist Church Hall, 496 Parris Wood Road, East Didsbury
	<b>4DEG</b>	Manchester Withington	Christ Church UR Church, Parris Wood Road	No Comments Approx 1540 electors voting at Christ Church UR Church, Parris Wood Road
	<b>4DEH</b>	Manchester Withington	South Manchester Family Church, Kingsburn Hall, 814 Burnage Lane	No Comments Approx 1110 electors voting at South Manchester Family Church, Kingsburn Hall, 814 Burnage Lane

**Manchester City Council's Polling District and Polling Place Review 2019**

**Submission from the (Acting) Returning Officer for the Parliamentary Constituencies of: Blackley and Broughton, Manchester Central, Manchester Gorton, Manchester Withington and Wythenshawe and Sale East.**

Polling Districts marked with an asterisk \* must exist in this manner in order to deliver Parliamentary Elections. They cannot be changed, and must be maintained in their current form.

Ward Name	PD Name	Parliamentary Constituency	Existing Polling Place	(Acting) Returning Officer Comments
<b>Didsbury West</b>	4DWA	Manchester Withington	Didsbury United Reformed Church, Parkfield Road South, Didsbury	No Comments Approx 1760 electors voting at Didsbury United Reformed Church, Parkfield Road South, Didsbury
	4DWB	Manchester Withington	Fielden Campus, The Manchester College, Barlow Moor Road	No Comments Approx 1610 electors voting at Fielden Campus, The Manchester College, Barlow Moor Road
	4DWC	Manchester Withington	Christ Church Parish Hall, Princess Road, entrance on Darley Avenue	No Comments Approx 880 electors voting at Christ Church Parish Hall, Princess Road, entrance on Darley Avenue
	4DWD	Manchester Withington	St James and Emmanuel Church Parish Centre, 6 Barlow Moor Road, Didsbury	No Comments Approx 2140 electors voting at St James and Emmanuel Church Parish Centre, 6 Barlow Moor Road, Didsbury
	4DWE	Manchester Withington	Ivy Manchester Church, Barlow Moor Road, Didsbury	No Comments Approx 2900 electors voting at Ivy Manchester Church, Barlow Moor Road, Didsbury
	4DWF	Manchester Withington	Cavendish Primary School, Cavendish Road	No Comments Approx 2590 electors voting at Cavendish Primary School, Cavendish Road
<b>Old Moat</b>	4OMA	Manchester Withington	St Christophers Parish Hall, Moorgate Avenue, Withington	No Comments Approx 1200 electors voting at St Christophers Parish Hall, Moorgate Avenue, Withington
	4OMB	Manchester Withington	Old Moat Primary School, entrance on Hough Road, Withington	No Comments Approx 2980 electors voting at Old Moat Primary School, entrance on Hough Road, Withington
	4OMC	Manchester Withington	Withington Girls School, 100 Wellington Road, Fallowfield	No Comments Approx 2770 electors voting at Withington Girls School, 100 Wellington Road, Fallowfield
	4OMD	Manchester Withington	Withington Adult Education Centre, Near Withington Baths, 24A Burton Road	No Comments Approx 3950 electors voting at Withington Adult Education Centre, Near Withington Baths, 24A Burton Road
<b>Withington</b>	4WTA	Manchester Withington	St Chads Church Hall, St Chads Road, Withington	No Comments Approx 2800 electors voting at St Chads Church Hall, St Chads Road, Withington
	4WTB	Manchester Withington	Ladybarn Community Centre, Royle Street, Fallowfield	No Comments Approx 2460 electors voting at Ladybarn Community Centre, Royle Street, Fallowfield
	4WTC	Manchester Withington	St Cuthbert's RC Primary School, Heyscroft Road, Withington	No Comments Approx 2970 electors voting at St Cuthbert's RC Primary School, Heyscroft Road, Withington
	4WTD	Manchester Withington	Gandhi Hall, Brunswick Road, Withington	No Comments Approx 2470 electors voting at Gandhi Hall, Brunswick Road, Withington

**Manchester City Council's Polling District and Polling Place Review 2019**

**Submission from the (Acting) Returning Officer for the Parliamentary Constituencies of: Blackley and Broughton, Manchester Central, Manchester Gorton, Manchester Withington and Wythenshawe and Sale East.**

Polling Districts marked with an asterisk \* must exist in this manner in order to deliver Parliamentary Elections. They cannot be changed, and must be maintained in their current form.

Ward Name	PD Name	Parliamentary Constituency	Existing Polling Place	(Acting) Returning Officer Comments
<b>Baguley</b>	5BAA	Wythenshawe and Sale East	Royal Oak Community Centre, Brookcote Road	No Comments Approx 2850 electors voting at Royal Oak Community Centre, Brookcote Road
	5BAB	Wythenshawe and Sale East	Sacred Heart Catholic Primary School, Floatshall Road, Baguley	No Comments Approx 730 electors voting at Sacred Heart Catholic Primary School, Floatshall Road, Baguley
	5BAC	Wythenshawe and Sale East	Baguley Hall Primary School, Ackworth Drive, Baguley	No Comments Approx 1500 electors voting at Baguley Hall Primary School, Ackworth Drive, Baguley
	5BAD	Wythenshawe and Sale East	St Martins Church Hall, Blackcarr Road, Baguley	No Comments Approx 1400 electors voting at St Martins Church Hall, Blackcarr Road, Baguley
	5BAE	Wythenshawe and Sale East	Newall Green Primary School, Firbank Road	No Comments Approx 1600 electors voting at Newall Green Primary School, Firbank Road
	5BAF	Wythenshawe and Sale East	Word Of Life Community Church, formerly known as St Francis Community Centre, Chalford Road	No Comments Approx 1510 electors voting at Word Of Life Community Church, formerly known as St Francis Community Centre, Chalford Road
	5BAG	Wythenshawe and Sale East	Newall Green Baptist Church, Tuffley Road, Newall Green	No Comments Approx 1650 electors voting at Newall Green Baptist Church, Tuffley Road, Newall Green
<b>Brooklands</b>	5BKA	Wythenshawe and Sale East	Sandilands Primary School, Infant Department, Wendover Road	No Comments Approx 2220 electors voting at Sandilands Primary School, Infant Department, Wendover Road
	5BKB	Wythenshawe and Sale East	Wythenshawe Town FC Social Club, Timpson Road	No Comments Approx 1810 electors voting at Wythenshawe Town FC Social Club, Timpson Road
	5BKC	Wythenshawe and Sale East	St Aidans Centre, 230a Wythenshawe Road, entrance on Northolt Road	No Comments Approx 1850 electors voting at St Aidans Centre, 230a Wythenshawe Road, entrance on Northolt Road
	5BKD	Wythenshawe and Sale East	Lawton Moor Methodist Church, Button Lane, Northern Moor	No Comments Approx 3000 electors voting at Lawton Moor Methodist Church, Button Lane, Northern Moor
	5BKE	Wythenshawe and Sale East	Church of the Nazarene, Wendover Road, Brooklands	No Comments Approx 1910 electors voting at Church of the Nazarene, Wendover Road, Brooklands
	5BKF	Wythenshawe and Sale East	Rackhouse Primary School, Yarmouth Drive, Wythenshawe	No Comments Approx 450 electors voting at Rackhouse Primary School, Yarmouth Drive, Wythenshawe ( <i>Polling place is in the Northenden ward</i> )
<b>Northenden</b>	5NOA	Wythenshawe and Sale East	Rackhouse Primary School, Yarmouth Drive, Wythenshawe	No Comments Approx 1720 electors voting at Rackhouse Primary School, Yarmouth Drive, Wythenshawe
	5NOB	Wythenshawe and Sale East	Benchill Community Centre, Benchill Road, Benchill	No Comments Approx 2580 electors voting at Benchill Community Centre, Benchill Road, Benchill
	5NOC	Wythenshawe and Sale East	Northenden Community School, Bazley Road, Northenden	No Comments Approx 1930 electors voting at Northenden Community School, Bazley Road, Northenden
	5NOD	Wythenshawe and Sale East	Jimmy Egans Boxing Academy, Royalthorn Road, Benchill	No Comments Approx 1230 electors voting at Jimmy Egans Boxing Academy, Royalthorn Road, Benchill
	5NOE	Wythenshawe and Sale East	Wythenshawe Cricket Club, Longley Lane, Northenden	No Comments Approx 2350 electors voting at Wythenshawe Cricket Club, Longley Lane, Northenden

**Manchester City Council's Polling District and Polling Place Review 2019**

**Submission from the (Acting) Returning Officer for the Parliamentary Constituencies of: Blackley and Broughton, Manchester Central, Manchester Gorton, Manchester Withington and Wythenshawe and Sale East.**

Polling Districts marked with an asterisk \* must exist in this manner in order to deliver Parliamentary Elections. They cannot be changed, and must be maintained in their current form.

Ward Name	PD Name	Parliamentary Constituency	Existing Polling Place	(Acting) Returning Officer Comments
	5NOF	Wythenshawe and Sale East	West View Court, Community Room, West View Road	No Comments Approx 1100 electors voting at West View Court, Community Room, West View Road

**Manchester City Council's Polling District and Polling Place Review 2019**

**Submission from the (Acting) Returning Officer for the Parliamentary Constituencies of: Blackley and Broughton, Manchester Central, Manchester Gorton, Manchester Withington and Wythenshawe and Sale East.**

Polling Districts marked with an asterisk \* must exist in this manner in order to deliver Parliamentary Elections. They cannot be changed, and must be maintained in their current form.

Ward Name	PD Name	Parliamentary Constituency	Existing Polling Place	(Acting) Returning Officer Comments
<b>Sharston</b>	5SHA	Wythenshawe and Sale East	St Lukes Parish Hall, Brownley Road, Benchill	No Comments Approx 2230 electors voting at St Lukes Parish Hall, Brownley Road, Benchill
	5SHB	Wythenshawe and Sale East	Wythenshawe Campus - Manchester College, Brownley Road	Consider if this polling station is the most suitable option in the polling district, approx 1960 electors voting at Wythenshawe Campus - Manchester College, Brownley Road
	5SHC	Wythenshawe and Sale East	Crossacres Primary School, Junior Department, Crossacres Road	No Comments Approx 1760 electors voting at Crossacres Primary School, Junior Department, Crossacres Road
	5SHD	Wythenshawe and Sale East	Haveley Hey Community School, The Bridge Nursery, Gladeside Road	No Comments Approx 1630 electors voting at Haveley Hey Community School, The Bridge Nursery, Gladeside Road
	5SHE	Wythenshawe and Sale East	St Richards Church Hall, Leominster Drive, Peel Hall	No Comments Approx 2480 electors voting at St Richards Church Hall, Leominster Drive, Peel Hall
	5SHF	Wythenshawe and Sale East	St Andrews Church, Brownley Road, Wythenshawe	No Comments Approx 560 electors voting at St Andrews Church, Brownley Road, Wythenshawe
	5SHG	Wythenshawe and Sale East	Brownley Green Baptist Church, Crossacres Road	No Comments Approx 960 electors voting at Brownley Green Baptist Church, Crossacres Road
<b>Woodhouse Park</b>	5WPA	Wythenshawe and Sale East	Woodhouse Park Lifestyle Centre, Portway, Woodhouse Park	No Comments Approx 2630 electors voting at Woodhouse Park Lifestyle Centre, Portway, Woodhouse Park
	5WPB	Wythenshawe and Sale East	Manchester Enterprise Academy, Simonsway, Wythenshawe	No Comments Approx 2820 electors voting at Manchester Enterprise Academy, Simonsway, Wythenshawe
	5WPC	Wythenshawe and Sale East	St Marks URC, Oatlands Road, Woodhouse Park	No Comments Approx 870 electors voting at St Marks URC, Oatlands Road, Woodhouse Park
	5WPD	Wythenshawe and Sale East	St Anthony's Parish Centre, Portway	No Comments Approx 1120 electors voting at St Anthony's Parish Centre, Portway
	5WPE	Wythenshawe and Sale East	Ringway Primary School, Rossett Avenue, Cornishway	No Comments Approx 3100 electors voting at Ringway Primary School, Rossett Avenue, Cornishway
	5WPF	Wythenshawe and Sale East	The Romper Public House, Wilmslow Old Road	No Comments Approx 460 electors voting at The Romper Public House, Wilmslow Old Road
	5WPG	Wythenshawe and Sale East	St Andrews Church, Brownley Road, Wythenshawe	No Comments Approx 50 electors voting at St Andrews Church, Brownley Road, Wythenshawe

This page is intentionally left blank

## Appendix 7a

### Summary of Consultation Responses from Elected Representatives

Public consultation was undertaken for 11 weeks between 15 July 2019 and 4 October 2019. The following responses were received from Local Councillors, Members of Parliament for Manchester's five parliamentary constituencies and political parties. The table below provides a summary of all the responses by Parliamentary Constituency.

Polling District	Current Polling Place	Do changes relate to the Polling District, Polling Place or Both	Comments Received	Comments from
<b>Blackley and Broughton Constituency</b>				
1HAH	Saviour Church, Eggington Street	Polling District and Polling Place	<p>Could the bottom section of this polling district be looked at.</p> <p>It would ideally benefit from making the bottom section of 1HAH a new polling district. This section was originally taken in from Cheetham, and consists of 6 blocks of flats.</p> <p>Roach Court Community Room has in the past been used as a polling place and would like to understand if this could be used for a new polling district</p>	Ward Members
1HBF	Temporary Building, Riverdale Road, Blackley	Polling District and Polling Place	<p>Riverdale Road is the only issue identified.</p> <p>Confirmed that there was nothing else available on the estate to be used as a polling place</p> <p>The possible options councillors are considering include:</p> <ol style="list-style-type: none"> <li>1. Possibly trying to find a new station, such as Crab Lane school</li> <li>2. Possibility of redrawing the polling district boundary for 1HBF</li> </ol>	Ward Members

1DGA	Park Inn Hotel, 4 Cheetham Hill Road, Cheetham	Polling Place	Used to be part of Cheetham ward, but after the ward boundary changes in 2017 became part of Deansgate ward, but still remains in Blackley and Broughton constituency. The walking route to this station is not ideal Consideration should be given to using an alternative station - e.g. the cathedral (used at the EPE) but noted it is outside the polling district.	Ward Members
<b>Manchester Central Constituency</b>				
2DGD	Castlefield Hotel, Liverpool Road	Polling District and Polling Place	Identified by the Elections team as a polling district to review due to potential growth going forward (Deansgate Square) Consideration as to whether a new polling district could be created to incorporate this new build. This would allow for all administration work to be done now and a new polling place can be sourced as the new builds start to take up residency. Options for this discussed with members.	Ward Members
2HUA	New Hope Fellowship Church	Polling District and Polling Place	Aware of the expected significant growth in 2HUA Consideration to be given to reconfiguring current polling district to create new polling districts within to allow for future electorate increase Options for this discussed with members	Ward Members



2MNA	Community Library near Victoria Mill, Lower Vickers Street	Polling District and Polling Place	<p>Future growth in this area, over approximately 4 different sites.</p> <p>To consider creating a new boundary line along Varley Street, meeting the existing boundary lines on Oldham Road and the Rochdale Canal with electors below Varley Street continuing to use the Community Library on Lower Vickers Street.</p> <p>Consider creating a new polling district above Varley Street, taking it beyond the existing boundary line for 2MNA at Hulme Hall Road to include properties beyond, up to the tram lines, meeting up with the existing boundary line on Rochdale Canal.</p> <p>Suggestions for a new polling place in this polling district, Baker House, an Adactus Housing building.</p>	Ward Members
2MNF	The Stirling Centre, Scotland Hall Road	Polling District and Polling Place	<p>Consider splitting the existing polling district. Creating a new boundary line on Briscoe Lane, taking it to where it meets Riverpark Road, running the boundary line along Riverpark Road bringing in the properties in the Riverdale industrial estate into 2MNF, removing this area from 2MNG.</p> <p>Future growth in this area, over approximately 500 properties.</p> <p>Consider creating a new polling district above the boundary line on Briscoe Lane, along the tram line, up to the Rochdale Canal and along as far as Old Church Street, where a new boundary line could also be re-drawn. This will reduce the electors in 2MND.</p> <p>Suggestions for a new polling place in this polling district, Yes building, on Briscoe Lane.</p>	Ward Members

2PYB	Manchester College, Shena Simon Campus, Whitworth Street	Polling Place	12% turnout at this station at Local Elections this year This station is a bit of a trek for electors as the majority of electors do not drive. There is low car ownership in the City Centre, consider a more accessible polling station.	Ward Members
2PYC	Abbott Primary School, Livesey Street, Collyhurst	Polling Place	11% turnout at this station for Local Elections this year Similar to 2PYB, most electors will walk to the station Alternative stations need to be considered. New polling stations suggested for consideration Particular Baptist Church Co-op - Noma building Ragged School Plant Noma - Suggested after the meeting Crown Plaza - Suggested after the meeting	Ward Members
2WRF	The Phil Martin Centre, 137-139 Princess Road, Moss Side	Polling Place	Once the old Stagecoach depot development is complete this polling district needs its own polling station. The new development may contain a community hub and the elections team are already in discussion with the developers about its potential use.	Ward Members
<b>Manchester Gorton Constituency</b>				
3LOE	Belle Vue Leisure Centre, Kirkmanshulme Lane <b>and</b> Gorton Primary School, Mount Road	Polling District and Polling Place	To consider creating a new boundary line along Kirkmanshulme Lane, with those electors above Kirkmanshulme Lane continuing to use Belle View Leisure Centre Consider adding another boundary line along East Road and Thompson Road, with those electors above going to a new polling station. Suggestions include, Surestart Centre at the top of Mount Road, or the District Office on Mount Road	Ward Members

3LOG	Gorton Primary School, Mount Road	Polling District and Polling Place	<p>Electors below East Road/Thompson Road, to the existing boundary line on Matthews Lane currently use Gorton Primary school. This school is not available at the moment due to building work. Consideration to be given to a potential new station located in Forbes Crescent.</p> <p>If Forbes Crescent can be used there is the potential of including electors from 3LOF to attend this station too.</p> <p>Lower right of 3LOG - consider drawing another boundary line down the lower part of Wembley Road (from Hemsworth Road to the existing ward boundary line). Electors within this polling district to potentially go to a new polling station, suggested Rushbrook Primary Academy.</p>	Ward Members
3WRA	Our Ladys RC Primary School, Whalley Road, Whalley Range	Polling District	Consider amending the internal boundary moving electors in the west side of Dudley Road into 3WRB	Ward Members
3WRB	St Margaret's C of E Primary School, Withington Road, Whalley Range	Polling District	<p>Consider amending the eastern boundary to continue down along Demesne Road down to Alexandra Park and take in Eastern properties of the following streets Stanley Road, Wellington Road, Mayfield Road and Range Road as well as all of Deerpark Road, which were previously in 3WRD.</p> <p>Consider moving internal boundary of southwest part of the ward into 3WRE from Grenville Avenue through to Burford Walk (also see above 3WRA).</p>	Ward Members
3WRC	Whalley Range High School, Wilbraham Road	Polling District and Polling Place	Whalley Range High School is a long walk for people at the far end of this PD. Consider changing polling place to Whalley Range Cricket and Tennis Club. Properties north of Wilbraham Road Road to be moved into 3WRD.	Ward Members

3WRD	English Martyrs RC Church Hall, Alexandra Road South, Whalley Range	Polling District	see 3WRB and 3WRC above	Ward Members
3WRE	Manley Park Primary School, York Avenue, Whalley Range	Polling District	see 3WRB above	Ward Members
<b>Manchester Withington Constituency</b>				
4CPA & 4CPB	Loreto High School, Nell Lane <b>and</b> Community Centre, 23 Mersey Bank Avenue.	Polling District	Consider incorporating the houses in Southern Cemetery into 4CPB.	Political Party
4DEA	St Cuthbert's Primary School	Polling Place	Not an ideal location, but unable to think of any other alternatives. Maybe there could be something on the Christie Hospital site which could be explored?	Member of Parliament
4DEE & 4DEF	Broad Oak Primary School, Broad Oak Lane, East Didsbury <b>and</b> East Didsbury Methodist Church Hall, 496 Parrs Wood Road, East Didsbury	Polling District and Polling Place	Consider creating a new polling district, using the A34 or the railway line as the dividing line, with electors in 4DEE & 4DEF east side merging. Best option for a polling place in this new polling district would be Parrs Wood High School.  Consider making the properties on the right of Kingsway a polling district. Parrs Wood High and Waterside Hotel to be considered as polling place.	Member of Parliament  Political Party
4DWA	Didsbury United Reformed Church, Parkfield Road South, Didsbury	Polling Place	Polling station currently not located within the polling district, electors have to cross Palatine Road. Consider using Albert's Social Club. This appears to be a suitable venue, but would need to see if it could accommodate a polling station.	Ward Members

4DWD	St James and Emmanuel Church Parish Centre, 6 Barlow Moor Road, Didsbury	Polling District	Consider moving the properties West of Elm Road up to Lapwing Lane into 4DWA  Consider creating a new polling district for the North of 4DWD. Boundary line added on Lapwing Lane. Electors in this new PD could go to West Didsbury Primary School, if suitable to use as a polling station – this is located in Old Moat ward.	Ward Members  Member of Parliament
4DWE	Ivy Manchester Church, Barlow Moor Road, Didsbury	Polling District and Polling Place	Concerns with the location of the polling station. Currently electors at the far end of the polling district have a long walk to Ivy Church. Consideration should be given to splitting the polling district and a new location at Nazarene College.	Ward Members
4DWF	Cavendish Primary School, Cavendish Road	Polling District	Consider moving properties to the East of Elizabeth Slinger Road up to Nell Lane into 4DWB.  Consider redrawing the Boundary line in 4DWF along Nell Lane, to allow for electors north of the new boundary line to go to Cavendish Primary School and those electors who are south of this new boundary line to go to Fielden Campus	Member of Parliament  Ward Members
4WTB	Ladybarn Community Centre, Royle Street	Polling Place	Polling station currently located in 4WTA. Consider moving to a polling station within the polling district e.g. Mauldeth Road School	Political Party
<b>Wythenshawe and Sale East Constituency</b>				
5NOA	Rackhouse Primary School	Polling District and Polling Place	Consideration for a more central polling station within this polling district or possibly creating another polling district and splitting the existing one.	Ward Members

5SHB	Wythenshawe Campus - Manchester College, Brownley Road	Polling District and Polling Place	Consider splitting this polling district. Redrawing the line along Brownley Road. The west side of Brownley Road could continue to go to the Wythenshawe Campus College. The east side of Brownley Road could link in with 5SHC at Crossacres Primary School.	Ward Members
5SHC	Crossacres Primary School, Junior Department, Crossacres Road	Polling District and Polling Place	Consideration to move the bottom line of this polling district up to (just above Glenby Avenue) and the properties below this line become part of 5SHE using St Richards Church. This would be closer for the electors than using Crossacres School.	Ward Members
5SHE & 5SHF	St Richards Church Hall, Leominster Drive, Peel Hall <b>and</b> St Andrews Church, Brownley Road, Wythenshawe	Polling District	Consideration as to whether the housing area to the right of the existing boundary line of 5SHF, be included in this polling district and use St Andrews Church. This would allow for the properties and electors gained from the potential change above within 5SHC.	Ward Members

## Appendix 7b

### Summary of Public Consultation Responses

Public consultation was undertaken for 11 weeks between 15 July 2019 and 4 October 2019. In total 146 responses were received – 143 via the online response form and 3 via the hard copy format. The table below provides a summary of all the responses by Parliamentary constituency.

PD of given postcode	Where you currently vote	Are you satisfied with where you vote now?	Specific Polling District & Polling Station Comments (same as that of given postcode unless otherwise stated)	Other comments not specific a PD or Polling Station	X = Out of Scope P = partially out of scope
<b>BLACKLEY AND BROUGHTON CONSTITUENCY</b>					
1CNF	Vasa Club	Yes			
1CNG	St Mary's Church	No		I have requested a postal vote as too many changes. I live in Moston and come under Charlestown district has been from the start of those changes wholly unsatisfactory. Where I live needs to be returned to the Moston district.	<b>X</b>
1CRB	Crumpsall Lane Primary School	Yes			
1CRB	Crumpsall Lane Primary School	Yes			
1CRE	St Anne's Parish Hall	Yes			

1CRG	GMT Whitehouse Club	Yes	It is a suitable polling station, though does take 20 odd minutes to walk to, on a path that is not clear all the way along. It would be of benefit if the Council could ensure, in the week approaching an election, that the paths around the stations are clear		
1CTF	Unity Community Primary School	No	My child attends the school where the polling station is, which means school is closed for the polling day. It would be better if the polling station at Unity Community School was moved to a local church or another suitable location.		
1HAD	Parish Church of Saint John the Evangelist	No	This voting place is in a church which violates the idea of secularism, the separation of state and church. There should not be any voting places in churches or in any other religious institutions. Voting should take place in a public building like council school, library, council office.		
1HAD	Parish Church of Saint John the Evangelist	Yes			
1HAE	St Augustine's CE Primary School	Yes			



1HAH	Saviour Church	No	I always have a postal vote to ensure I can sign it in good time. The Community Room Roach Court would be great for our community of Tower blocks.	Yes, the boundaries changed & we lost our normal councillors. JUST CHANGE IT BACK PLEASE.	X
1HBA	Glenbrook Road Hall	Yes			
1MOL	Moston Lane Primary School	Yes		The boundary of Moston and Charlestown doesn't make much sense, especially on the eastern edge of Charlestown. I'm not sure Charlestown should be called Charlestown - I think more residents refer to the area as Blackley rather than Charlestown.	X
<b>MANCHESTER CENTRAL CONSTITUENCY</b>					
2ABC	St Anne's Church	Yes			
2ABC	St Anne's Church	Yes			
2ABE	Victoria Square	Yes			
2ARA	Medlock Primary School	Yes	The school is right next to where I live. It couldn't be better placed.		

2ARD	St Joseph's RC Primary School	Yes	Getting to the polling station can be long walk as you have to travel from one end of the district to get there if coming from the MRI or Whitworth Park, as well as travelling all around the school. The polling station could be more central to the polling district, Victoria Bath, or the Octagon office block as suggestions.		
2DGC	Central Library	Yes			
2DGD	Castlefield Hotel	No	It's a bit far away for this end of Deansgate Castlefield A local church at Deansgate station, Hilton hotel		
2DGD	Castlefield Hotel	Yes	Yes, Home would be better.		
2DGD	Castlefield Hotel	Yes	The location is convenient and accessible. I have no problems with it		
2DGD	Castlefield Hotel	Yes			
2FAF	Divine Mercy RC Primary School	Yes			
2HUE	Wesleyan Holiness Centre	No	Don't like voting in religious places	Voting should take place electronically.	<b>X</b>
2MNC	Abbot Primary School	Yes		The areas are divided incorrectly as I am in a tower block in Collyhurst south that is under one area and the 3 blocks across the road are under a different councillor which wasn't the case in the past.	<b>X</b>

2MND	Brighter Beginnings Day Nursery	No	<p>Somewhere near to where I live. A large supermarket, maybe porta cabins in Asda Eastlands.</p> <p>Not sure where my local polling station is, I would prefer postal voting because I work late so it's more convenient but I worry it won't be counted again.</p>	<p>Because twice me and my daughter have had our votes not counted because the counters didn't believe our signatures, even though they were ours.</p> <p>Yes, don't disqualify votes until u know they are fake, postal voting is held before polling day so these could be checked.</p>	<b>P</b>
2MNE	Christ the King Primary School	Yes			
2MNH	Church of the Apostle's	Yes	<p>Perfectly happy with current location of my polling station</p> <p>No change necessary</p>		
2MOE	Scout Hut	Yes			
2MOE	Scout Hut	Yes	No need to change.		
2MOG	Moston Fields Primary School	Yes	no as the nearest polling station to me no longer closes	<p>I choose to vote via post as it always felt that schools and playgroups used to close so they could become a polling station</p> <p>I do always feel that the reminder cards are a waste of time as you already fill in the register bit and then you receive card saying that you will receive a vote in the next few weeks some of the numbers were higher than I expected in some areas. some areas were low on numbers but I think that they should still hold them there as every vote is important</p>	<b>P</b>

2MOG	Moston Fields Primary School	Yes			
2MOJ	St Mary's CE Primary School	Yes			
2MSC	Greenheys Centre	Yes			
2MSD	Divine Mercy RC Primary School	No	I used to be able to vote at Wilbraham Primary before ward boundaries were unnecessarily manipulated. WPS is considerably closer to home and more convenient. I'd like to revert back to voting at Wilbraham Primary School forthwith - as above.	I will never connect with being a part of Moss Side Ward and suspect that many longstanding local residents feel similarly. When I moved here, I was originally in Fallowfield Ward and wish to return to it. As things stand, my property must be virtually be	X
2MSF	The Phil Martin Centre	No	An alternative polling station would be great, don't like using the building, it's small and cramped and impossible to vote at certain times of the day An alternative polling station would be great, either new or existing. Greenheys adult education Centre, or the community library		
2PYB	Manchester College, Shena Simon Campus	No		A lot of post boxes were not being collected and it was very difficult to know where to post the vote.	X
2PYB	Manchester College, Shena Simon Campus	Yes			

2PYB	Manchester College, Shena Simon Campus	Yes	This is an extremely convenient location for a considerable number of City Centre residents in the Gay Village/Whitworth Street area and where a considerable amount of new residential development is taking place. I would be concerned if the proposed review resulted in moving this polling station to one which is less central to this local population and/or in a more secluded location with personal security concerns for voters and staff particularly after dark.		
2PYD	Central Hall	Yes	It is very convenient On High Street we are quite detached from the priorities of our ward, Piccadilly, which are Piccadilly area and Canal St. Our councillors see our end of the ward as a lower priority		<b>P</b>
2PYD	Central Hall	Yes			
2PYD	Central Hall	Yes	The polling booths are a bit buried in the depths of the building, it might put other people off. I'm pretty close to the polling station so it works for me.	Seems a good idea to look at the polling districts as voter numbers are growing.	
<b>MANCHESTER GORTON CONSTITUENCY</b>					

3BUF	Acacias Primary Schol	Yes			
3GAB	Gorton Library	Yes			
3GAC	Gorton North Sure Start Centre	Yes			
3GAD	Abbey Hey Primary Academy	Yes			
3GAD	Abbey Hey Primary Academy	Yes	I am happy with the present Polling Station. It is only a short walk from where I live.		
3LEA	The Klondyke	Yes			
3LEA	The Klondyke	No	There is a polling station opposite to my road at St Peters Church Klondyke is ok.	I am often asked for my full name on voting. So far as I am concerned, bringing my voting card should be sufficient.	<b>P</b>
3LED	St Andrew's Scout HQ	Yes			
3LED	St Andrew's Scout HQ	No	There are closer polling stations to my house and when I work late, I don't vote as it's too far out of the way Be able to vote at the closest rather than designated		
3LED	St Andrew's Scout HQ	Yes			
3LEE	Alma Park Primary School	Yes	It's a great room and very suitable as it's a separate building from the main school and very accessible.		
3LEF	St Peters Church	Yes			
3LEG	St Marks Church	Yes			
3LEG	St Marks Church	Yes			

3LEH	Levenshulme Inspire	Yes	Most convenient polling station I've ever had - right by the 192 bus stop. I can vote whilst waiting for the bus to work!		
3LOG	Gorton Primary School	Yes	Mount Road sports centre - they have a car park		
3MSG	Heald Place Primary School	Yes		I have always lived and voted in Rusholme ward when I voted in council elections and general elections. I still live and vote in the Rusholme ward in local elections but I now live and vote in Moss Side constituency for local elections and I live and vote in Rusholme for general election. I believe the practice is called gerrymandering.	X
3MSG	Heald Place Primary School	Yes		As a consequence of Council gerrymandering, I vote in 2 different constituencies - Moss Side (Manchester Central) in council elections and in Rusholme (Manchester Gorton) in General elections. I live in the oldest part of Rusholme, not Moss Side and I have no input in the administration of the area in which I live.	X
3MSG	Heald Place Primary School	Yes			

3RUA	St Johns CE Primary School	No	By post or a polling station in a school near me: St John's School, Clarence Road, Longsight It's further to get to than where the pooling station was before, which was in another school, on Daisy Bank Road. Not sure why this was changed. Could it perhaps be moved back to Daisy Bank Road?		X
3RUD	Birch Community Centre	Yes			
3WRA	Our Lady's RC Primary School	No	In Whalley Range, you could use the Carlton Club. I appreciate some voters might be concerned by the availability of alcohol, but they have a separate large meeting room, which doesn't require anyone to go through the bar area. Alternatively, there is in the Indian Seniors Association further up Whalley Road.	If it is really important for children to attend school, then it sends a very bad message that schools can be completely closed to use one room for a postal station I would be interested to know how many school days are lost because of the use of schools as polling stations. Couldn't we find a less expensive resource to use for this purpose.	
3WRA	Our Lady's RC Primary School	Yes			
3WRC	Whalley Range High School for Girls	No	It's on the boundary of the polling district Cricket club		



3?	? (incomplete postcode can not determine where this response relates to)	No		No other parties stand a chance against Labour. The 70%+ Labour voters in Whalley Range under first past the post mean voting for any other party is a wasted vote. Single-transferable vote for MCC elections now!	X
3?	? (incomplete postcode can not determine where this response relates to)	No		I am a student living in Fallowfield alongside a high proportion of other students. The distance between Fallowfield and the closest polling station in Withington is approximately 30 minute walk, and 10 minute walk from the nearest bus stop. This is the greatest disincentive which reduces the number of votes made by students, particularly since students make up a significant proportion of Manchester's population and can have a major impact on the overall outcome of the vote. There are numerous places in Fallowfield where a polling station could be added (e.g. Owens Park, Armitage Centre, Sainsburys, 256)	X
<b>MANCHESTER WITHINGTON CONSTITUENCY</b>					
4?	? (incomplete postcode can not determine where this response relates to)	Yes			

4?	? (incomplete postcode can not determine where this response relates to)	Yes	Church Hall in Chorlton - Somewhere equally local and accessible It's ok - I'm only in there 2 mins		
4?	? (incomplete postcode can not determine where this response relates to)	Yes		WTA should be in Fallowfield ward	<b>X</b>
4BUB	St Bernard's Parish Centre	Yes			
4BUB	St Bernard's Parish Centre	Yes			
4BUC	Temporary Building, Albion Inn Car Park	Yes			
4BUD	Westcroft Community Centre	No	Before the change I used to vote in the building next door to my house. Now I have a 15 minute walk. It means that I am unable to vote as often as I did before.	Let people vote at the polling place closest to their homes.	<b>X</b>
4BUD	Westcroft Community Centre	Yes			
4CLA	Oswald Road Primary School	Yes			
4CLB	Chorlton Library	Yes	More opportunities may be useful eg at shops, online It's OK Some people are quite a long way away from stations	Examine turn out patterns Examine registration patterns Make efforts to serve areas with low turnout better Make efforts to increase registration	<b>P</b>
4CLB	Chorlton Library	Yes			
4CLB	Chorlton Library	Yes			

4CLD	Brookburn Primary School	Yes	In Chorlton and Chorlton Park there are several polling stations very close to each other, eg Oswald Rd school is next door to Chorlton library and two of the churches are opposite each other. A lot of scope to reduce the number of venues with minimal impact on voters. scope to amalgamate polling stations and reduce costs with minimal or no impact on voters.	About time electronic voting was an option.	<b>P</b>
3WRC	Whalley Range High School for Girls	Yes	<b>Brookburn primary school (4CLD)</b> should not be used as a polling station as I have to take a day off work to look after my child on polling day.		
3WRC	Whalley Range High School for Girls	Yes	This school is perfect. But my daughter's school <b>Brookburn Primary (4CLD)</b> is not ideal for parents that have to take time off on polling day. Brookburn Primary in Chorlton should not be used as a polling station.  Brookburn Primary school should not be used as parents have to take time off to look after children as the school is closed on polling day.		

4CLE	St John's Parish Centre	No	There is another polling station across the road from my flat and it would more sense to vote there. St Clements church		
4CLE	St John's Parish Centre	Yes			
4CPB	Barlow Moor Community Centre	Yes	It is ideal. Big enough hall. Very convenient		
4CPC	Chorlton Central Church	No		Recently have been changed from Chorlton to Chorlton Park Ward. We now need to cross over Barlow Moor Road to vote. Would like to return to Chorlton Ward and vote at St. John's Hall. We have been moved from Chorlton to Chorlton Park Ward. We live right in the centre of Chorlton we can see the precinct from our front door! so it is silly to move us our local concerns are for Chorlton not Chorlton Park.	X
4CPC	Chorlton Central Church	Yes			
4DEA	St Cuthbert's RC Primary School	Yes	Needs to be staffed by people who know which ward is voting in which station. Some considerable confusion at the May local council elections. No - ideal situation		X
4DEF	East Didsbury Methodist Church Hall	Yes	Good location and it is easy to access.		
4DEG	Christ Church UR Church	Yes			

4DEH	South Manchester Family Church	Yes	It's perfectly adequate.	The use of schools as polling stations should be stopped. Children shouldn't miss a school day for polling.	
4DWA	Didsbury United Reformed Church	No	There are 2 polling stations with close proximity, the second is my children's school. I don't believe that the school warrants closing for the day when the reform church is around the corner. Should select buildings that are not used or can still operate as well as be used for voting.	Saturday may get a better turnout.	<b>P</b>
4DWB	Fielden Campus	Yes	Saturday voting	Saturday voting	<b>X</b>
4DWC	Christ Church Parish Hall	Yes			
4DWC	Christ Church Parish Hall	Yes	Personally I wouldn't change the location at all; it's a trivial walk from my house. However, the requirement to vote on a Thursday is *ridiculous* (tradition is no excuse for anything).		<b>P</b>
4DWD	St James and Emmaneul Church Parish Centre	No	My address is on Palatine Road and it seems excessive to have to go to Didsbury to vote when I could vote somewhere in Withington or on Burton Road (Withington Baths would be a good building for it)		
4DWD	St James and Emmaneul Church Parish Centre	Yes		I would like for voting to take place on Saturdays to avoid disruption to schools and businesses	<b>X</b>
4DWE	Ivy Manchester Church	Yes			

4DWE	Ivy Manchester Church	Yes	I vote postal because a mid week polling day in very unhelpful. Saturday polling day would be better.	Closing a school to do polling is very unhelpful for child care on top of the holiday cover required Not a school and not a weekday	<b>P</b>
4DWF	Cavendish Primary School	No	I do not feel that it is appropriate or necessary to close a whole school of approx 720 pupils repeatedly throughout the year. There are numerous alternative polling stations in the nearby vicinity that could be used- churches, social club, pub etc. Massive inconvenience to huge numbers of parents and undoubtedly affects learning and progress of pupils. As a large proportion of people complete a postal vote I doubt that many people actually attend the polling station during normal school opening hours- it's unjustifiable to close a school the size of Cavendish Primary in West Didsbury. Church, social club, pub, leisure centre- numerous alternative venues.		

4DWF	Cavendish Primary School	No	<p>I think it is ridiculous that schools lose a day of operation due to polling day. This school does not have a section to block off so that voting public are separated from the children. It is also very large so closure affects 720 children - surely there is an alternative to this? Why can't a mobile unit be put in the playground? Could the church at the end of Cavendish Road be used instead? That would inconvenience very few people whereas using a school inconveniences a lot of people.</p>	<p>We need to move away from having to close schools. Polling should take place on Saturdays. I appreciate this is a national decision rather than a local one, but why can't the G Mcr authorities get together and start the ball rolling for change?</p>	<b>P</b>
4DWF	Cavendish Primary School	No	<p>As a parent at the school it is unacceptable that the school has to close its doors to the children during term time to make way to voting. Voting should be held on a Saturday and in community buildings not used as a place of education. The West Didsbury Club on Burton Road would be a viable alternative.</p>	<p>No schools should be used as polling stations</p>	<b>P</b>

4DWF	Cavendish Primary School	No	<p>The school has to shut completely to allow voting to happen. The amount of disruption it causes for parents of carers of the 700 children is massive compared to the small numbers that actually vote there (most are postal now surely).</p> <p>There is a working men's club next to the coop on Burton road. Or conduct the vote on Saturday for the limited number of people that insist on still using a polling station, rather than a postal vote.</p>	<b>P</b>
4DWF	Cavendish Primary School	No	<p>It always seems a shame that the school has to shut for a polling day especially with the number of votes that we have had recently. The impact on the children should be reduced.</p> <p>We should be able to vote on a Saturday so as to minimise disruption to schools. I also think this would mean more people would vote.</p>	<b>P</b>



4DWF	Cavendish Primary School	No	It is at my son's school which has to be closed for the day. I don't understand why schools are used as polling stations when it involves closing to all pupils and the government wants to raise levels of education in young people. Anywhere that isn't a school; churches, community halls, pubs?!		
4DWF	Cavendish Primary School	No	Not sure why a school (where my child attends) should be forced to close for election process.	Weekend voting	<b>P</b>
4DWF	Cavendish Primary School	Yes	However, as a parent of a child in the school it is quite disruptive for the school to have to close when there's a local or national election.		
4DWF	Cavendish Primary School	No	Every time there is a poll the school has to close and my kids lose essential schooling, which is not acceptable. There are several public building around that rent big rooms, like St Bernadette's R C Church, Christ Church West Didsbury and Withington Baths or that they can offer suitable space like the Albert Bowling & Tennis Club or the Climbing Federation in Burton Road.	We are in the heart of West Didsbury, however we are included in the Chorlton Park area, which is a bit strange	<b>P</b>

4DWF	Cavendish Primary School	No	It requires the whole school to close which is unacceptable Vote open on weekends so doesn't require schools to close or hold voting in other 'business' locations such as leisure centres that don't have safeguarding issues to contend with	There's no reason schools should have to close to accommodate voting when there are so many other places available. Voting could even be after school hours or on weekends if schools were the only option	<b>P</b>
4DWF	Cavendish Primary School	No	As a parent of a child at this school I am severely affected every time there is an election, especially at short notice as has happened a number of times recently. I am unhappy that voters should be inconvenienced and financially penalised due to having to take unpaid leave due to the current voting arrangements.	Anywhere that doesn't affect working parents. How about weekends?	<b>P</b>
4DWF	Cavendish Primary School	No	On voting days, the school has to close and the children lose a day of schooling, which is not acceptable; not to mention the inconvenience (and cost) of arranging child care.	Vote on a Saturday	<b>P</b>
4DWF	Cavendish Primary School	Yes	I disagree with the school being closed for polling as I am a parent and am inconvenienced due to where it is held.	Somewhere that does not inconvenience voters. There are many pubs/churches around the neighbourhood. My parents vote in a pub - why can't we? Why should the voter be punished.	

4DWA	Didsbury United Reformed Church	No	<b>Cavendish Primary School (4DWF)</b> - The school has to close, which means my child keeps losing days of school. Voting on Sundays/Saturdays, only open after schools closes - simply do not use schools.	Don't use schools, use hospital area. Don't use schools, use other public office buildings, library, hospitals don't affect the kids.	<b>P</b>
4DWA	Didsbury United Reformed Church	No	<b>Cavendish Primary School (4DWF)</b> - I don't think it is appropriate / reasonable that the school should close I would be happy to vote on a Saturday On a Saturday, another local polling station		<b>P</b>
4DWD	St James and Emmaneul Church Parish Centre	Yes	Voting stations that are schools ( <b>Cavendish Community Primary School</b> ) ( <b>4DWF</b> ) should remain open for our children Mon - Friday and voting should only be permitted on Saturday or Sunday. This would allow schools to remain open and prevent children losing a day of schooling. The current system of closing the school is disruptive to children and parents and not acceptable.		<b>P</b>

4DWD	St James and Emmaneul Church Parish Centre	Yes	My children's school, <b>Cavendish Primary School (4DWF)</b> always closes for polling which I find unacceptable. Can the polling station be moved, or the date of polling change (eg on weekends)?		<b>P</b>
4DWE	Ivy Manchester Church	Yes	Yes, my child has started <b>Cavendish Community Primary School (4DWF)</b> this year. The school has to close in the event of an election and the school being used as a polling station. This causes significant disruption to parents, teachers and children alike. In these times of postal submissions, it seems to me that to take over a school to no longer be proportionate to the outcome. Postal voting should be encouraged and buildings co-opted should be chosen to inflict least disruption.		
4DWE	Ivy Manchester Church	No	<b>Cavendish Primary School (4DWF)</b> - The school has to close. Education stops for the day.	Change the vote to Saturdays, not a weekday. Or elsewhere so children aren't disrupted. Saturdays will be easier for those who don't postal vote. Publicise the postal vote more, it's more efficient for everyone.	<b>P</b>

4OMA	St Christophers Parish Hall	Yes	<p><b>Cavendish school (4DWF)</b> is used as a polling station and since there is no separate building to hold the polling in, the school has to close. Sometimes this is at short notice (especially over the last few years) and can be disruptive to kids, parents and teachers. I suggest that another venue is found and/or polling is held on Saturdays to allow the majority of the population to vote more easily.</p>		P
4OMB	Old Moat Primary School	Yes	<p>Move away from schools as this does impact education in my child's school (<b>Cavendish Community Primary school (4DWF)</b>), or alternative days for votes - voting at weekends or online, perhaps</p>		P

<p>4OMD</p>	<p>Withington Adult Education Centre</p>	<p>Yes</p>	<p>Yes. It's time to stop using schools as polling stations. In many cases, e.g. <b>Cavendish West Didsbury (4DWF)</b>, this forces the school to close for the day, leading to interruptions to children's education, difficulties for parents and care whilst working and lost income if the parents have to take a day off. Use a local pub, or club, e.g. The Metropolitan or the Albert Club, or The Northern or the Con Club by the Coop. Alternatively, run polling stations from car parks so the school ***doesn't have to close***.</p>		
<p>4OMD</p>	<p>Withington Adult Education Centre</p>	<p>Yes</p>	<p>My children attend <b>Cavendish school (4DWF)</b> which has to be closed on polling day to be used as a polling station. It's ridiculous to close a whole school. It disrupts the teaching week and no childcare provider can use the site. It means I have to save 1 days holiday of limited holiday allowance per year. Consider a different site or put a portacabin on the car park!</p>		

4OMD	Withington Adult Education Centre	No	<b>Cavendish Primary School (4DWF)</b> - It's ridiculous to have to repeatedly close the school. Didsbury mosque		
4OMD	Withington Adult Education Centre	Yes	<b>Cavendish Primary School M20 1JG (4DWF)</b> is also a polling station in my area. The school is unsuitable as a polling station as it has to be closed to students for the whole day.		
4OMD	Withington Adult Education Centre	No	<b>Cavendish Primary School (4DWF)</b> - Holding voting in this school means that the school must close for the day and therefore the children lose a day of schooling. Surely it would be better to use a church or community centre so that schools do not have to close.	Alternatively change the voting day to a Saturday where schools would not be affected and many people do not work and would find it more convenient to vote.	<b>P</b>
4OMD	Withington Adult Education Centre	Yes	My daughters school <b>Cavendish Primary (4DWF)</b> is used as a polling station and this means the school has to close for the day. It's ridiculous. A side room could be used in the metropolitan pub or the adult education centre on burton road could be used instead.		

4OMD	Withington Adult Education Centre	No	<b>Cavendish Primary School (4DWF)</b> - school shouldn't have to shut for polling day! What are parents supposed to do with their kids?!?	Don't vote at schools. Use leisure centres or other council buildings? Vote on Saturday if needed.	<b>P</b>
4OMB	Old Moat Primary School	Yes		Schools which are used should only be used if the school is able to open as normal. It is not right that children have to miss school so adults can vote. It is a problem for parents too.	
4OMB	Old Moat Primary School	No	It seems backwards that voting is on a school day which interrupts children's schooling not to mention making parents have to take a day off work to cover childcare for these days. Would it not make more sense to make polling on a weekend and therefore less impact to schooling and working parents		<b>P</b>
4OMB	Old Moat Primary School	Yes		On a Saturday - it would be easier to vote on a Saturday and would make it easier for those who work during the week and also if polling stations are schools then they wouldn't have to close for safeguarding reasons	<b>P</b>



4OMB	Old Moat Primary School	Yes	I have changed to a postal vote as it is inconvenient when working to go and vote. Also, I don't believe it is good to have voting in schools through the week forcing children to be off and losing out on a day on school.	Using libraries Weekend voting	<b>P</b>
4OMD	Withington Adult Education Centre	No	<b>Old Moat Primary School (4OMB)</b> - I'm happy with the venue However feel that voting should be on the weekend, this will make things easier for most people who work 9-5 Monday to Friday I also feel it's unfair to close schools to use them as a polling station If elections were on a weekend this would not be a problem Closing schools cause great disruption to parents for childcare and children lose a days education	Election days to be on a weekend not during the week causing schools to close! Don't use schools if elections are during the week!	<b>P</b>
4OMC	Withington Girls' School	Yes		Try not to use schools because of safeguarding reasons and potential school closures. Use halls or pubs even!	
4OMD	Withington Adult Education Centre	Yes			
4OMD	Withington Adult Education Centre	Yes		No it makes sense it's not a school ! Not schools!	

4WTA	St Chad's Church Hall	No	It is too far from where I live, relatively speaking Yes, I want to be able to vote on Royle Street at the Community centre. I live on Royle Street right next door to the polling station, but several years back, somebody decided to change the boundary, to half way down my street. So now I am expected to go to St Chad's Church. My street has less than 10 properties on it, including a retirement home. Yet despite the small size of the street, somebody put the boundary half way down it. So now myself, and the residents of the retirement home, no longer have the convenience of living next door to a polling station, which is ludicrous.		<b>P</b>
4WTA	St Chad's Church Hall	Yes			
4WTC	Gandhi Hall	Yes	No - it works really well as a polling station and is central to the 4WTD polling district.	No - all four polling districts in Withington work well as they are.	
4WTC	Gandhi Hall	Yes			
<b>WYTHENSHAW AND SALE EAST CONSTITUENCY</b>					

5BKA	Sandilands Primary School	No	<p>Google maps says it's a 16 minute walk to the polling station, that wouldn't be unreasonable if it wasn't for the fact that I have to walk past another polling station to get there. The issue is that despite our M33 postcode we're in Manchester.</p> <p>Everyone has always been lovely at the polling station and other than the fact it's nearly a mile away it's fine.</p> <p>If we could just vote at St John the divine on Brooklands road (558ft away) rather than the 0.8 miles it is to the school, that'd be grand.</p>	Can we just put M33 back in Trafford?	<b>P</b>
5BKA	Sandilands Primary School	No	<p>I have to walk passed another polling station on Wendover Rd (in a local church there) to place my vote - might it be easier and cheaper if the two stations were merged?</p>		

5BKB	Wythenshawe Town FC Social Club	No	I used to vote for many many years at a shipping container in a car park but for the last two years it's been moved to the local football club but when I voted in the last local elections there was a wedding reception going on and people were obviously intoxicated and smoking at the entrance to the venue.		
5BKD	Lawton Moor Methodist Church	Yes			
5SHE	St Richards Church Hall	Yes		It seems like polling stations could be spread out a little better as most polling stations seem to be bunched around Peel Hall. At a glance it looks like Benchill Community Centre or St John's Catholic Club would be more convenient for large parts of the ward	



**MDPAG Polling Station Access Surveys 2019**  
**Redeemed Christian Church of God Strong Tower Miracle Arena**

Venue	Access	Notes
<p>1. Redeemed Christian Church of God Strong Tower Miracle Arena</p> <p>Contact: Taiwo Adegbola            Visited on 21st October, 2019</p> <p>Surveyor:            Flick Harris</p>	<p>Approach to the polling station</p>	<p>1.1 The approach to the church is along a narrow pavement and small road.</p> <p>1.2 There is no dedicated parking and cars park on the pavement because of the narrow approach road. This is an obstruction for visually impaired people in particular.</p> <p>1.3 There is no dropped kerb on to the narrow pavement.</p> <p>1.4 The church is accessed by steps and a ramp. The steps are very uneven with gaps between them. There is a handrail only to one side. The ramp has no handrails although it has a gentle gradient. There is no colour contrasted indication at each end of the ramp and the steps have no contrasted colour on the nosings. I was told that most people use the ramp.</p> <p>1.5 The main entrance door is double leaf and when both are open it is adequate at 1300mm</p> <p>1.6 The second set of doors are 1200mm wide when both sides are kept open. I was informed that on polling day, both doors will be held open but the minister was concerned about fire regulations.</p>
	<p>Internal route to the area to be used as the polling station</p>	<p>1.7 It was envisaged that a small room, immediately to the left of the second entrance doors, would be used as the polling room. However, the width of the door to the small room is only 760mm which would not be wide enough for all wheelchair users and others with assistance dogs or needing other assistance. Design for Access 2 recommends a minimum of 850mm.</p>

		<p>1.8 It is recommended that the main church hall, directly opposite to the main entrance, be used for polling purposes. The minister indicated that this would be acceptable. The chairs down one side would be moved.</p> <p>1.9 The doors to the main hall would both have to be kept open. The width of both open doors is 1200mm</p>
	Room to be used as the polling station	<p>1.10 The main church room would be suitable for wheelchair and scooter users</p> <p>1.11 The floor surface is smooth and non-slip and non-reflective.</p> <p>1.12 The lighting is rather uneven but the minister demonstrated how the curtains could be opened, letting in more daylight.</p>
	Other facilities or barriers	<p>1.13 There is no accessible toilet. There are plans to build an extension for an accessible toilet and to improve the ramp in the future.</p>
	Recommendations	<p>1.14 The building requires clear external and internal signage</p> <p>1.15 The polling station should be located in the church if the venue is used.</p> <p>1.16 However, access to the church, particularly by the steps, is unsafe and requires maintenance. The ramp requires handrails and there is no accessible toilet.</p>

**Appendix: Images of the venue**

**Main entrance route and parking spaces**



**Steps and ramp**





Entrance doors to main building area and to small room



**Church area**





**MDPAG Polling Station Access Surveys 2019**  
**St. Mary of the Angels and St. Clare, Parish Centre**

Venue	Access	Notes
<p>1. St Mary of the Angels and St Clare, Parish Centre</p> <p>Contact: Jennifer Jones            Visited on 20<sup>th</sup> and 23<sup>rd</sup> October, 2019</p> <p>Surveyor: Flick Harris</p>	<p>Approach to the polling station</p>	<p>1.1 The Community Centre building is located to the right of the church and the entrance is not very well lit at night but should be easily recognised if there is adequate signage to the polling station.</p> <p>1.2 The main church is easily seen, has a wide vehicle and pedestrian entrance. The entrance, ramp and door needs better signage for occasional visitors. Good polling station signage is required.</p> <p>1.3 There are many parking spaces in front of the church and in front of the Centre which is to be used for polling purposes. There are marked out accessible parking spaces in front of the main church building though they are a short walk away from the centre. However, there would appear to be sufficient parking spaces overall.</p> <p>1.4 There is a ramp to the main entrance of the Centre with handrails to both sides. The ramp has no upstands on the left side on approach to the building but the edge could be highlighted with coloured paint well contrasted with the surface of the ramp.</p> <p>1.5 The ramp is reasonably contrasted with the roadway but the handrails are set high at 1600mm and are metal and not warm to the touch. Paint could also be used to indicate the bottom and top of the ramp. The handrails to the right side of the building finish before the entrance but this space will be enclosed with each door kept open on the polling day.</p> <p>1.6 The width of the main entrance door which double sided is 760mm x 2 (1520mm). I was advised that both doors would be kept open for polling day which would be sufficiently wide for everyone.</p>

	Internal route to the area to be used as the polling station	<p>1.7 It was envisaged that the small room, immediately opposite to the main entrance would be used as the polling room. However, the width of the door to the small room is only 820mm which would not be wide enough for all wheelchair users. Design for Access 2 recommends a minimum of 850mm. It would be confusing to some people to enter via the hall and then enter via a set of doors. Also entering through the small door takes people past a row of tables and chairs.</p> <p>1.8 The carpet is pink and patterned and the chairs are a similar colour so could be confusing for some visually impaired people.</p> <p>1.9 It is recommended that the main hall, next to the smaller room be used for polling purposes. The venue representative indicated that this would be acceptable.</p> <p>1.10 The doors to the main hall would both have to be kept open. The width of the doors are approximately 700mm x 2 (1400mm)</p>
	Room to be used as the polling station	<p>1.11 The hall is accessible for wheelchair and scooter users and is well lit.</p> <p>1.12 The floor surface is smooth and non-slip although somewhat reflective. This should be alleviated with the location of polling booths, tables and chairs.</p> <p>1.13 The room is regularly used for community activities.</p>
	Other facilities or barriers	<p>1.14 There is an accessible toilet. The emergency cord was tied up and this was discussed with the venue representative, who agreed to extend the cord to the floor. The fixtures and fittings are white against a white background and it was recommended that the walls are painted a dark colour such as blue to contrast the fixtures and fittings for visually impaired people. There was a bin located under the hand dryer and it was recommended that this bin was moved to another place, other than to the transfer space. The transfer space was a bit restricted particularly by pipes but probably sufficient for polling purposes in the short term. The floor was clearly contrasted with the walls. There is a flashing alarm for people who are deaf or hard of hearing as well as standard emergency alarms, which we tested on the visit.</p> <p>1.15 There is access from the hall for staff to a small kitchen area with washing facilities, fridge and cooking facilities.</p>

		1.16 There is also access to male and female toilet facilities in the area opposite the main door
	Recommendations	1.19 The building requires clear external and internal signage. 1.20 The polling station would be more accessible if moved from the smaller room to the main hall. 1.21 Doors should be kept open during polling hours. 1.22 The edge of the ramp, where there is a drop and no upstand, should be marked with colour contrasted paint to indicate a hazard. 1.23 The emergency cord in the accessible toilet should be extended to the floor in case someone falls so that it is reachable.

**Appendix: Images of the venue**

**External signage, main entrance route and selection of parking spaces**



**Main entrance door and ramp**



**Internal doors to small room and to hall**





**Accessible toilet**





**MDPAG Polling Station Access Surveys 2019  
Yes Building**

Venue	Access	Notes
<p>1. Yes Building</p> <p>Contact: Ike Obe Visited on 21st October, 2019</p> <p>Surveyor: Flick Harris</p>	<p>Approach to the polling station</p>	<p>1.1 There is a side door with steps and a ramp and both have handrails but only on one side. Neither the steps nor the ramp are highlighted at the bottom or top and the steps are not highlighted on their nosings. There are plants and grass around the end of the ramp which need to be removed. This door is not generally used.</p> <p>1.2 The Yes building is well signposted and is located on a main road with many buses travelling the route. Bus stops are near to the entrance.</p> <p>1.3 There are a small number of parking areas along the road which are normally occupied and many cars park on the pavements, which is a bit hazardous for pedestrians. However, there is also parking along the side roads near to the Centre.</p> <p>1.4 There is no dropped kerb in the front of the Centre but there is one at the side entrance, where there is also room for a small number of cars to park, although parking spaces are not marked out. It would be helpful to have at least one space at the side of the building marked as an accessible parking bay.</p> <p>1.5 The steps at the main entrance have a handrail only to one side and are not highlighted at the top and bottom or on the nosings. They also need maintenance to remove rubbish and weeds.</p> <p>1.6 The ramp has a handrail only to one side and is not highlighted at the top or bottom and has no tactile or visual warning of a change of level. The ramp needs regular maintenance to remove weeds at the bottom.</p>

		<p>1.7 The pink main entrance door is 1500mm wide when both doors are open, and is well contrasted with the building and the approach.</p> <p>1.8 There are two interior doors which are generally closed and it is recommended that they are kept open during the polling day to ensure accessibility. There may be a security issue if this recommendation is followed so staff may need to supervise to ensure the safety of the many computers in the building.</p>
	Internal route to the area to be used as the polling station	<p>1.9 Voters would enter the reception area which has computers that can be used by visitors, a reception area with seating and a reception desk, an accessible toilet, a small corridor to an office and a small corridor to a main area with computers for use and a large table, and another small corridor to the room suggested for the polling station and access to stairs and other office facilities. The door width from the corridor to the main area is approximately 840mm which is a bit small but probably adequate for most wheelchair users. There would be no alternative provision in the building.</p>
	Room to be used as the polling station	<p>1.10 The room initially considered for polling is at the end of a small corridor which is quite dark. The width of the door is only 730mm so it is recommended that the main area is considered for voting. The Centre manager was not sure if this was possible, as there are people coming and going in this area and using the computers along the window and wall.</p> <p>1.11 The small room is light and adequate for use as a polling station but the doorway would not be accessible for most wheelchair users. It is suggested that further discussions should take place with the centre manager about the use of the main space.</p>
	Other facilities or barriers	<p>1.12 There is an accessible toilet available for everyone which although there are some design faults, would be acceptable in the short term.</p> <p>1.13 The handle is high at 1300mm from the floor to the top, there is no shelf for ostomy users and the lever taps are small. It would be useful to have paper towels as well as a hand dryer for neuro-diverse people as some may find the sound of a dryer upsetting. A long mirror would be more useful for wheelchair users. The handles and locks on the door are not standard Doc M design to meet Building Regulations and BS 8300 standards, and it is not very clear</p>

		<p>when the toilet is engaged. However, the main facilities are acceptable in the short term.</p> <p>1.14 There is no flashing alarm to indicate to people who are deaf or hard of hearing that there is an emergency.</p> <p>1.15 The transfer space is adequate for some wheelchair users but some wheelchair users transfer from the front.</p> <p>1.16 The alarm cord was tied up and not to the floor but the manager agree to extend the cord to the floor.</p> <p>1.17 There is no colour contrast between the fixtures and fittings and the walls and the manager agreed to consider painting the walls a dark colour to highlight the facilities for visually impaired people.</p> <p>1.18 A flashing alarm should be installed in the toilet for people with hearing impairments.</p>
	Recommendations	<p>1.19 The building requires clear external and internal signage to the polling station area.</p> <p>1.20 The polling station would be more accessible for wheelchair users if it is located in the main computer area space instead of in the small room.</p> <p>1.21 The alarm cord in the toilet should be extended to the floor.</p> <p>1.22 The ramps and steps around the building should be regularly maintained to allow for smooth access along the routes.</p> <p>1.23 There are more long term issues in the building which would benefit from a fuller access audit and funding to make the building more accessible overall for all its activities.</p>

Appendix: Images of the venue

Main building and parking in the vicinity



Ramp and steps – main building



Ramp and steps – side building



External, internal doors and corridors







Main computer room and corridor to small proposed polling station room



**Small room proposed as polling station room**



## Accessible toilet

